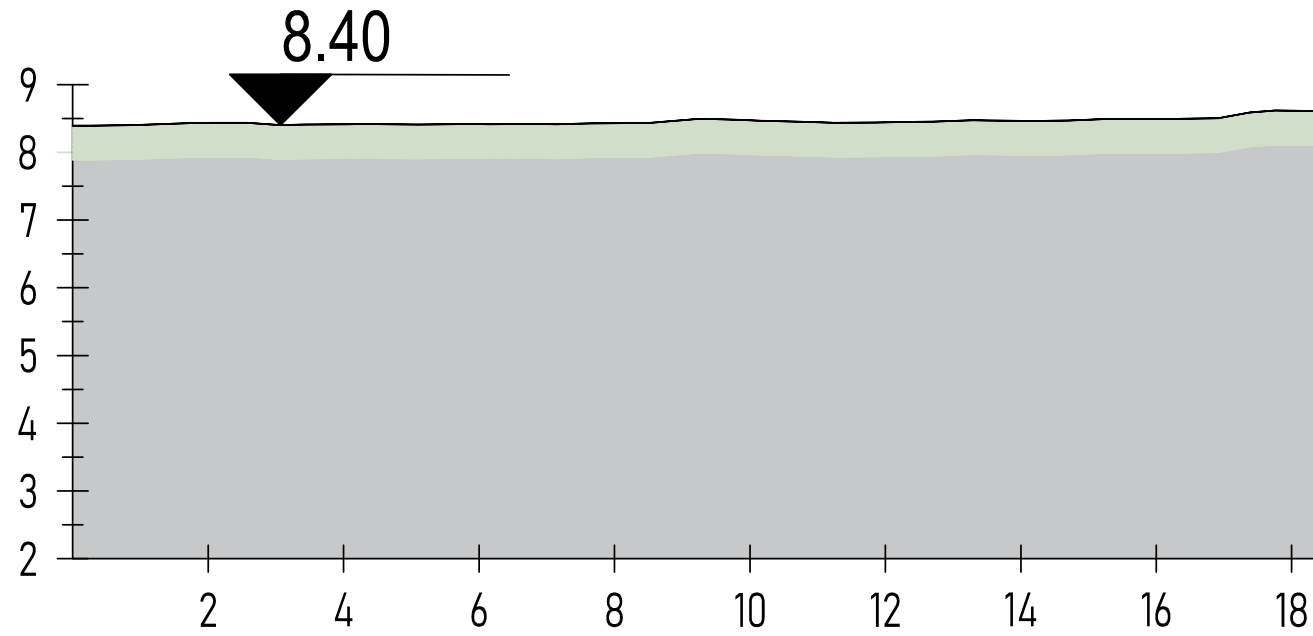
8.40
9
8
7
6
5
4
3
2
2
4
6
8
10
12
14
16
18

Terreinprofiel - T2

METER
@ 1:100
0
1
2
5
10

Maataanduidingen zijn in meters. Referentiepeil is 0-punt T.A.W.

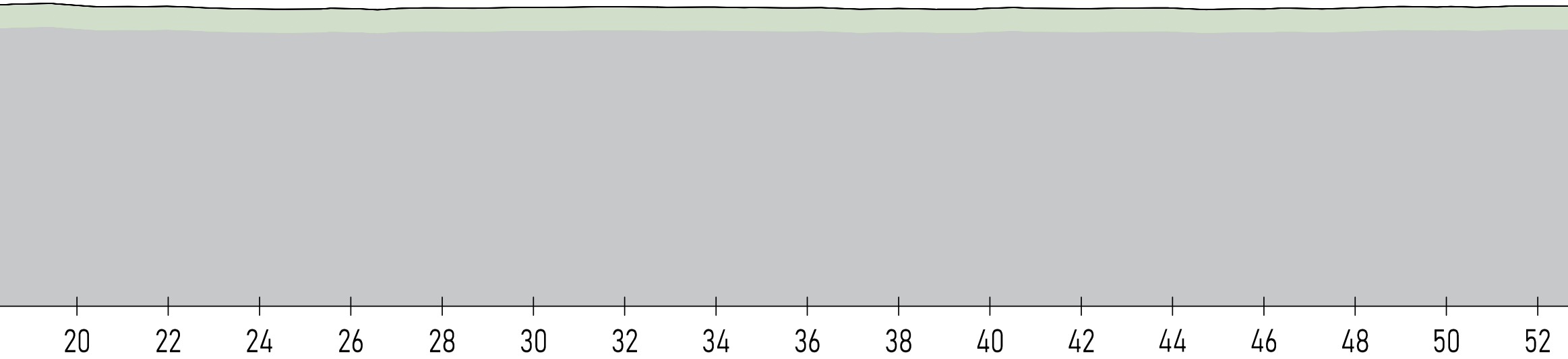

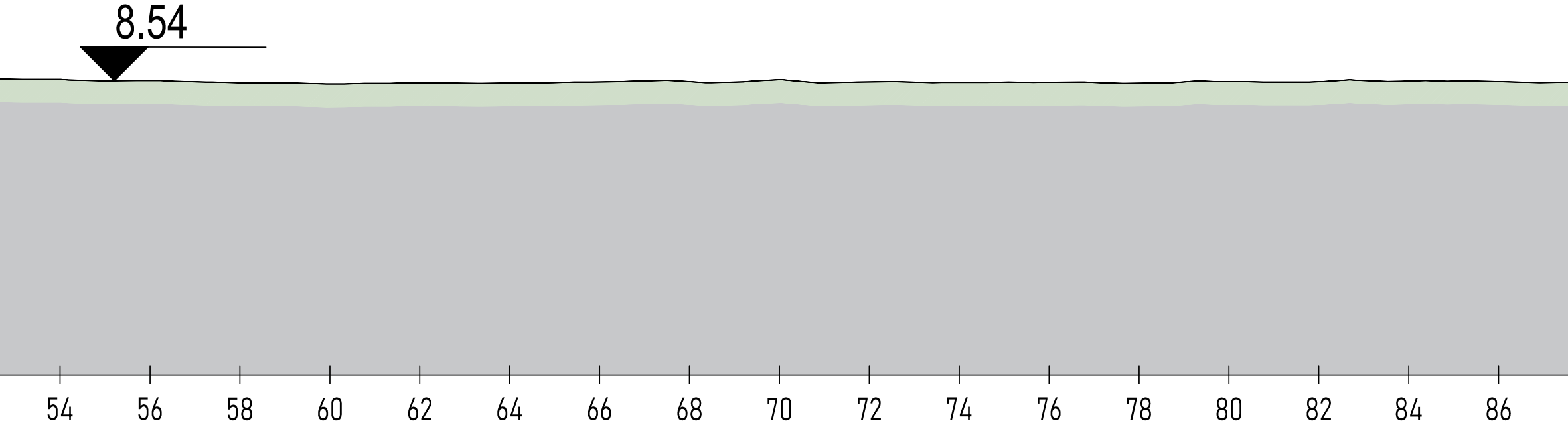
8.54
54
56
58
60
62
64
66
68
70
72
74
76
78
80
82
84
86

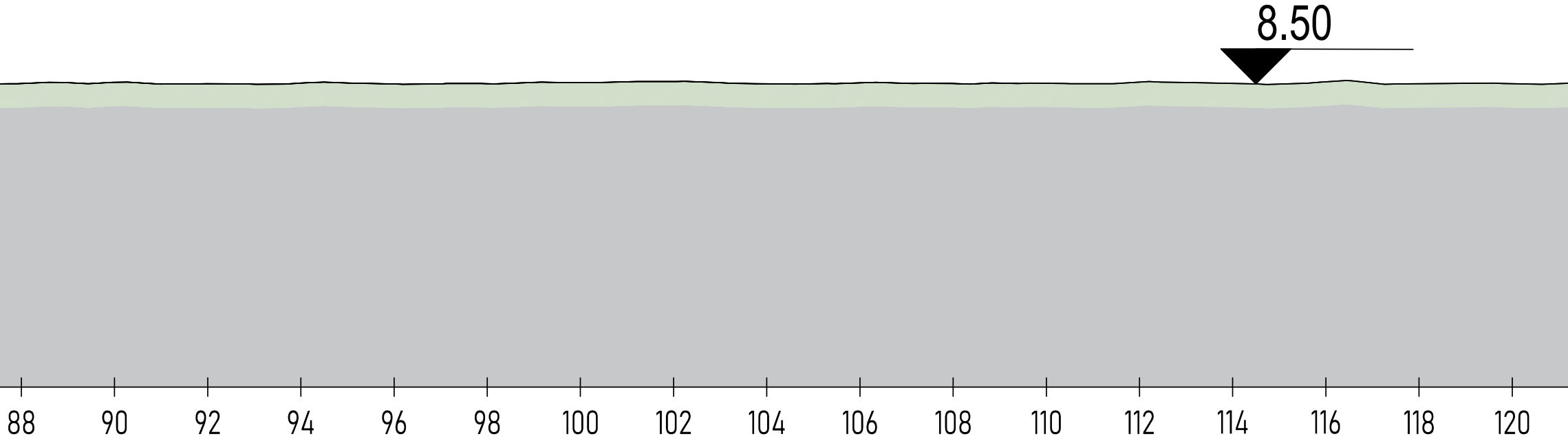
8.50
88
90
92
94
96
98
100
102
104
106
108
110
112
114
116
118
120

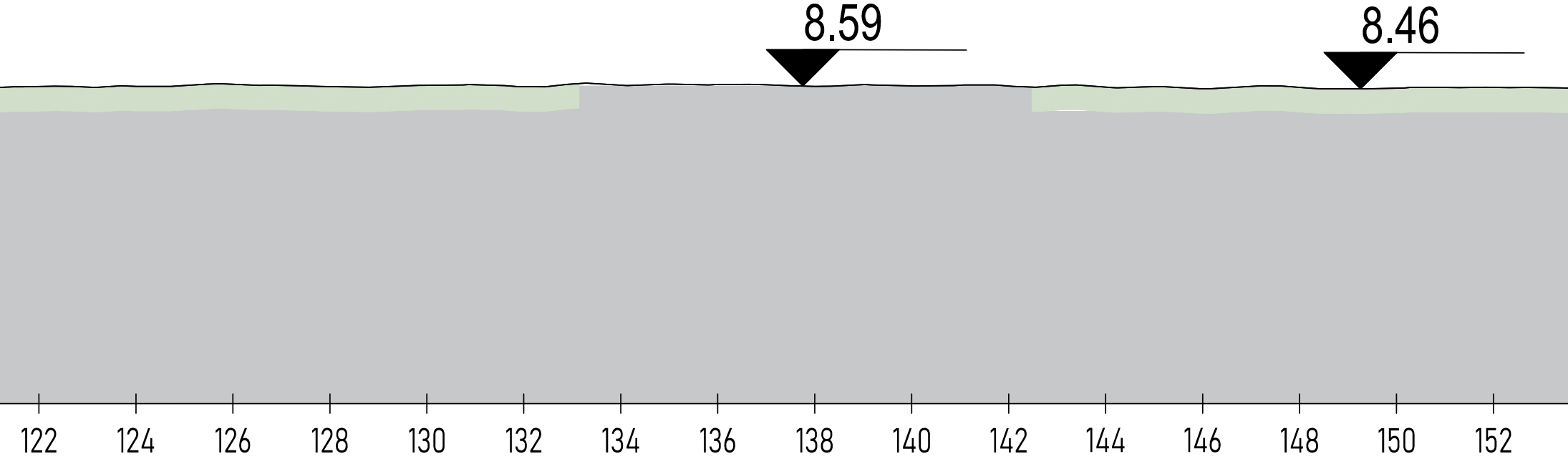
8.59
8.46
122
124
126
128
130
132
134
136
138
140
142
144
146
148
150
152

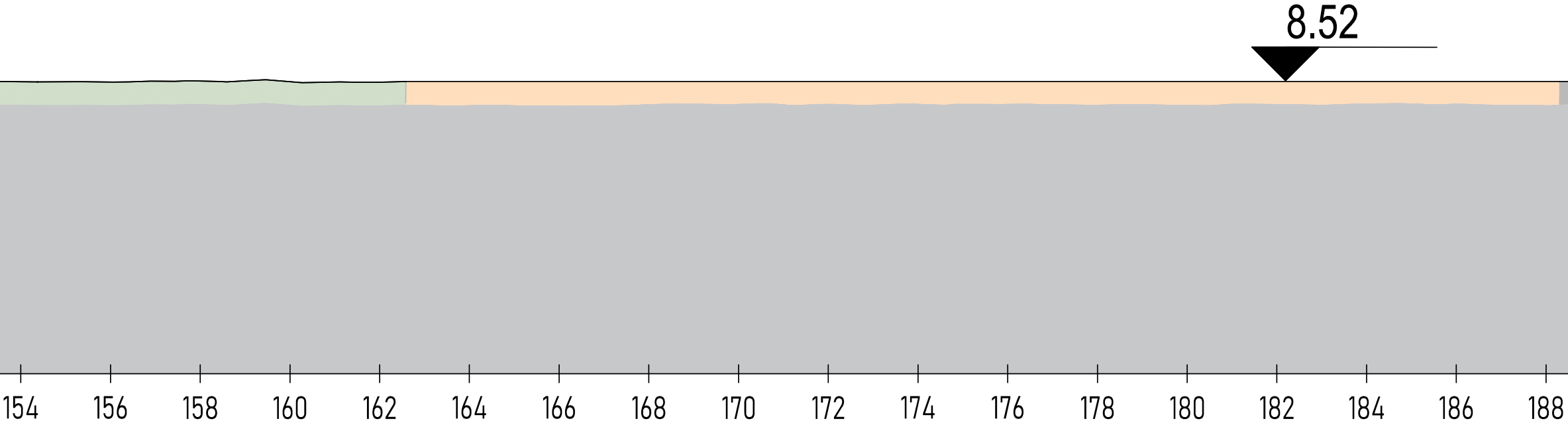
8.52
154
156
158
160
162
164
166
168
170
172
174
176
178
180
182
184
186
188

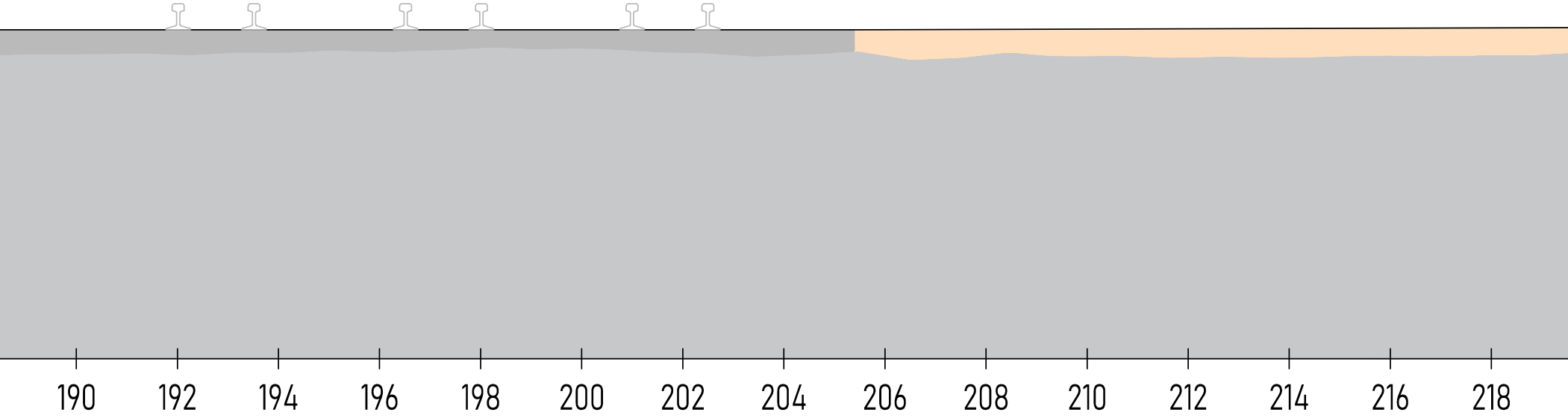
190
192
194
196
198
200
202
204
206
208
210
212
214
216
218

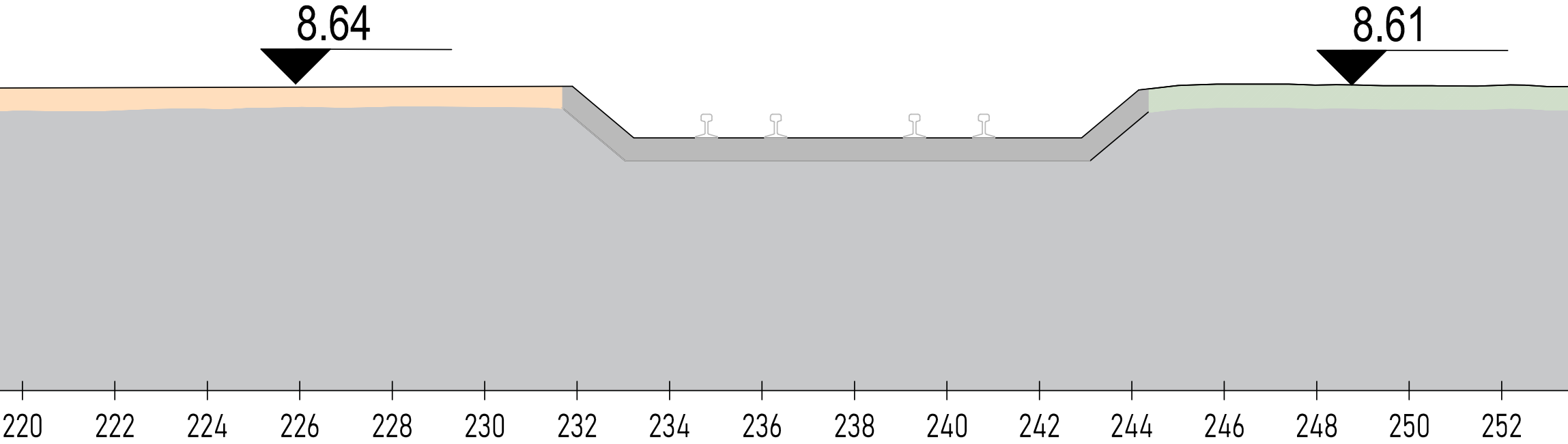
8.64
8.61
220
222
224
226
228
230
232
234
236
238
240
242
244
246
248
250
252

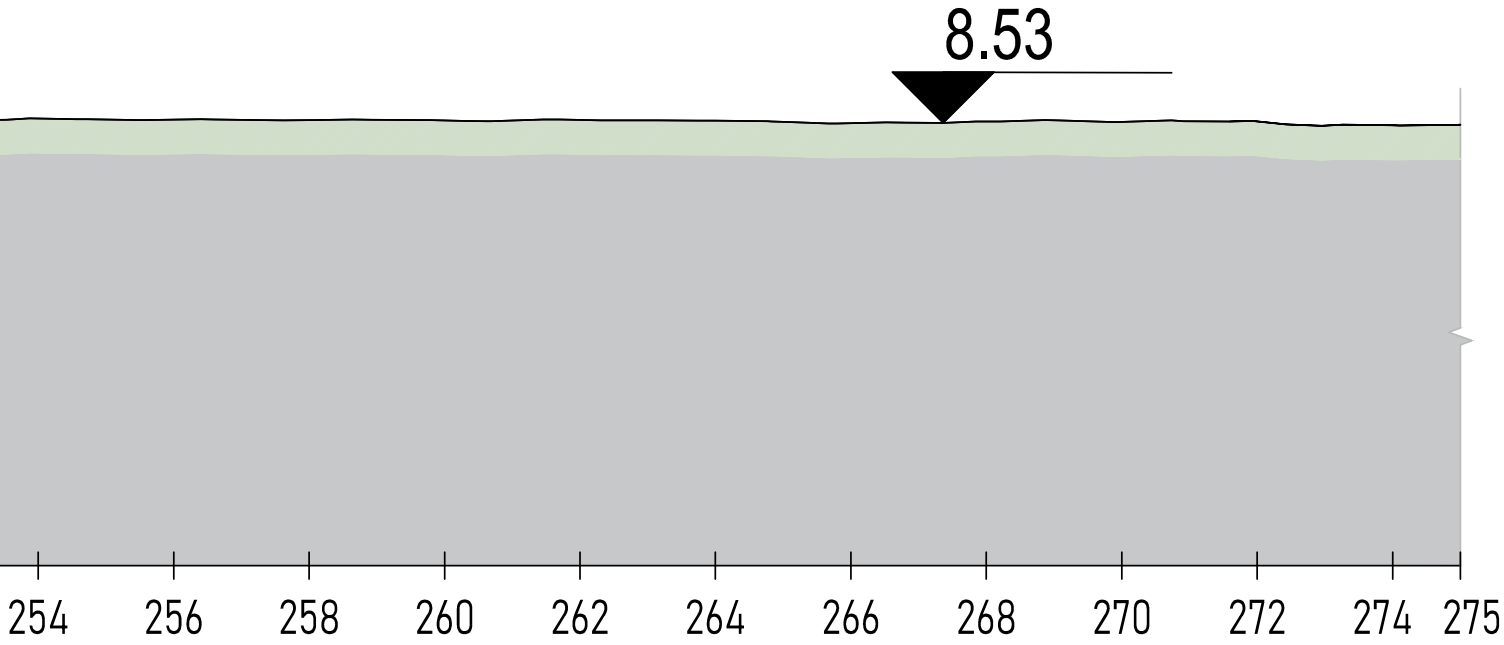
8.53
254
256
258
260
262
264
266
268
270
272
274
275

REV. A | 05/2026

ARCADIS