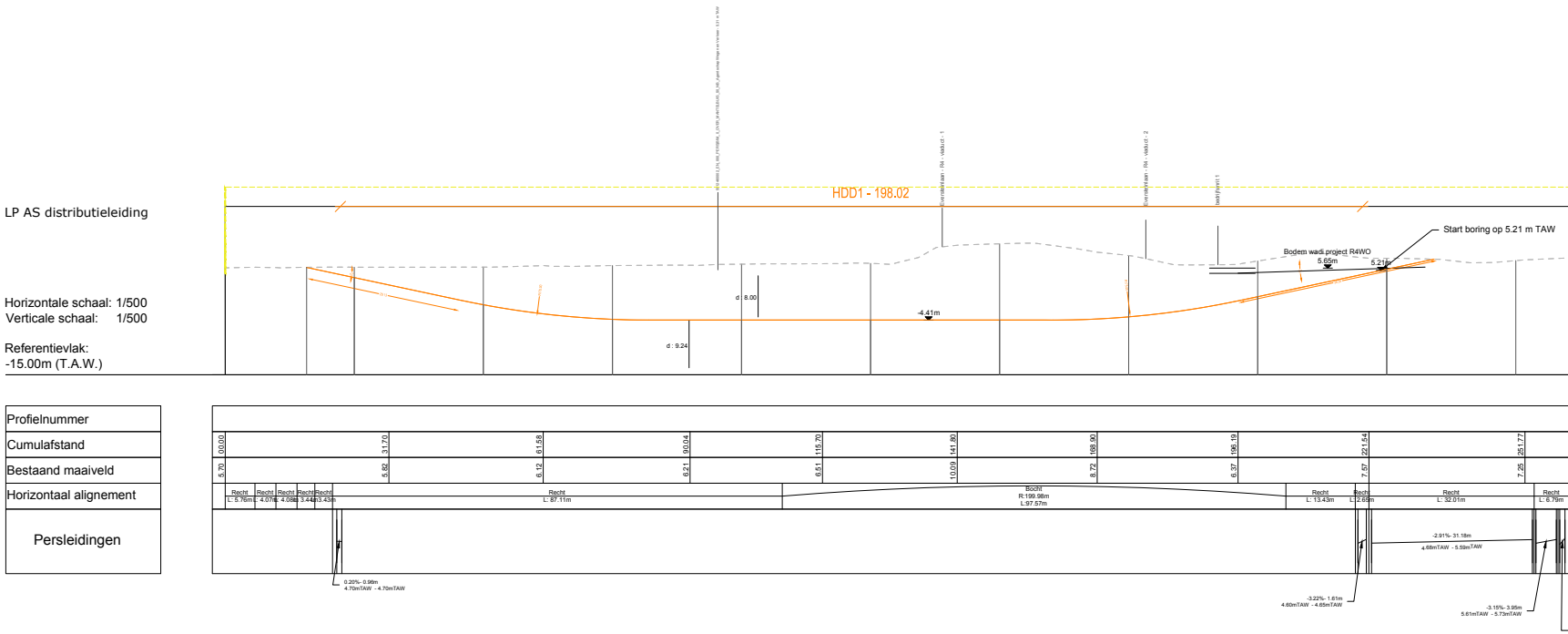
LP AS distributieleiding
HDD1 - 198.02
Start boring op 5.21 m TAW
Bodem wadi project R4WO
5.65m
5.21m
-4.41m
d : 8.00
d : 9.24
Horizontale schaal: 1/500
Verticale schaal: 1/500
Referentievlak:
-15.00m (T.A.W.)
Profielnummer
Cumulafstand
Bestaand maaiveld
Horizontaal alignement
Persleidingen
00.00
31.70
61.58
90.04
115.70
141.80
168.90
196.19
221.54
251.77
5.70
5.82
6.12
6.21
6.51
10.09
8.72
6.37
7.57
7.25
Recht L: 5.76m
Recht L: 4.07m
Recht L: 4.08m
Recht L: 3.44m
Recht L: 3.43m
Recht L: 87.11m
Bocht R:199.98m L:97.57m
Recht L: 13.43m
Recht L: 2.65m
Recht L: 32.01m
Recht L: 6.79m
0.20%- 0.96m
4.70mTAW - 4.70mTAW
-2.91%- 31.18m
4.68mTAW - 5.59mTAW
-3.22%- 1.61m
4.60mTAW - 4.65mTAW
-3.15%- 3.95m
5.61mTAW - 5.73mTAW

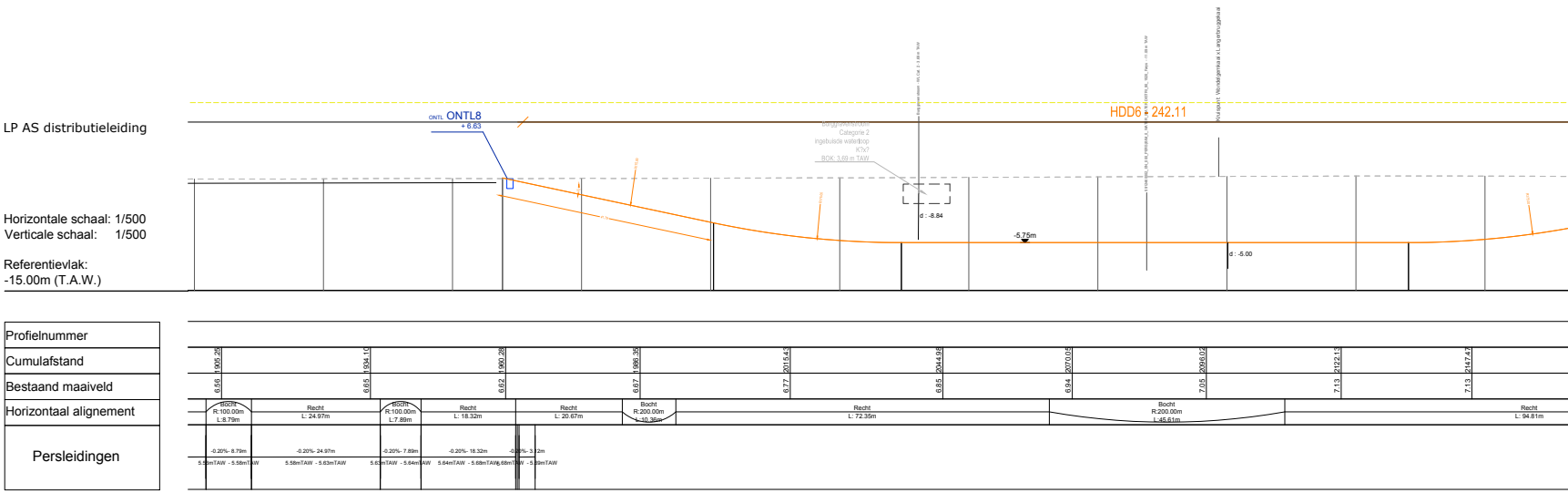
LP AS distributieleiding
ONTL ONTL8
+ 6.63
HDD6 - 242.11
d : -8.84
-5.75m
d : -5.00
Horizontale schaal: 1/500
Verticale schaal: 1/500
Referentievlak:
-15.00m (T.A.W.)
Profielnummer
Cumulafstand
Bestaand maaiveld
Horizontaal alignement
Persleidingen
1905.25
1934.10
1960.28
1986.35
2015.43
2044.98
2070.05
2096.02
2122.13
2147.47
6.56
6.65
6.62
6.67
6.77
6.85
6.94
7.05
7.13
7.13
Bocht R:100.00m L:8.79m
Recht L: 24.97m
Bocht R:100.00m L:7.89m
Recht L: 18.32m
Recht L: 20.67m
Bocht R:200.00m L:10.36m
Recht L: 72.35m
Bocht R:200.00m L:45.61m
Recht L: 94.81m
-0.20%- 8.79m
5.58mTAW - 5.58mTAW
-0.20%- 24.97m
5.58mTAW - 5.63mTAW
-0.20%- 7.89m
5.63mTAW - 5.64mTAW
-0.20%- 18.32m
5.64mTAW - 5.68mTAW
5.68mTAW - 5.69mTAW

BA_PERS_PRL_BN_PRL1

ref. peil = -15.00m T.A.W

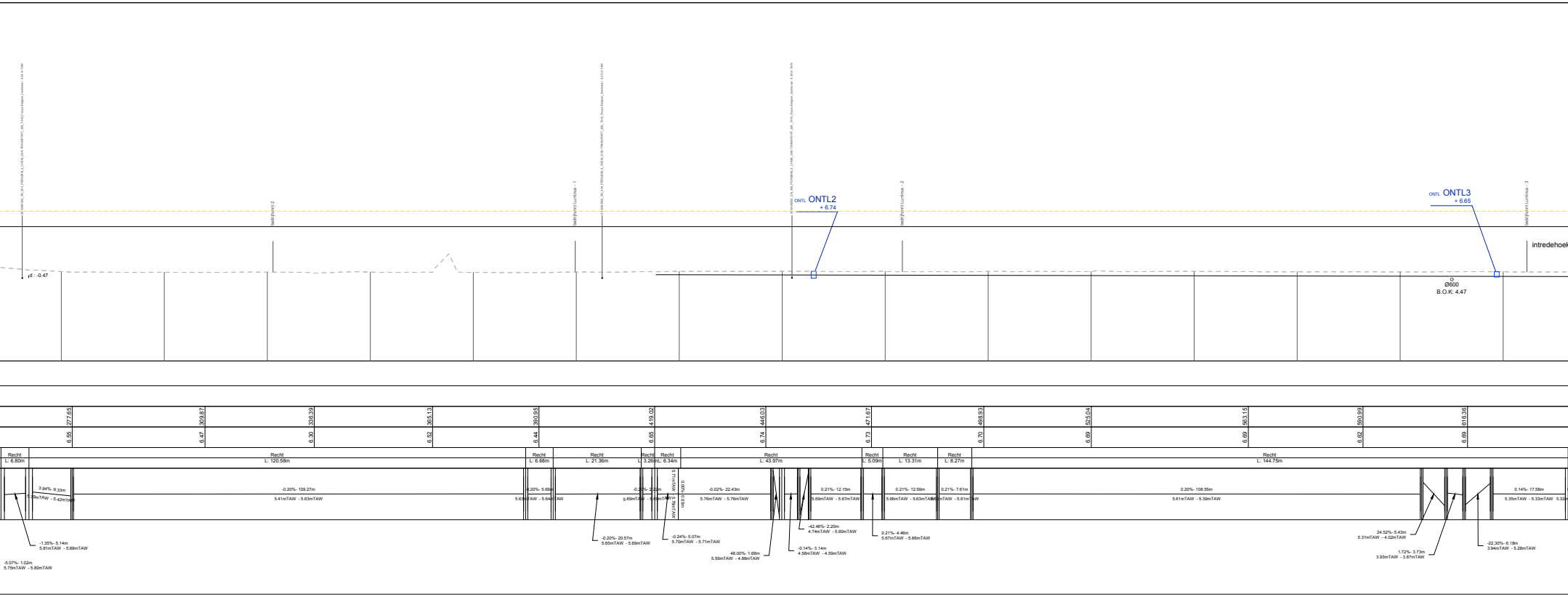

ONTL ONTL2
+ 6.74
ONTL ONTL3
+ 6.65
intredehoek
d : -0.47
Ø600
B.O.K: 4.47
277.65
309.87
336.39
365.13
390.95
419.02
446.03
471.67
498.93
525.04
563.15
590.99
616.36
6.55
6.47
6.30
6.52
6.44
6.65
6.74
6.73
6.70
6.69
6.69
6.62
6.69
Recht L: 6.80m
Recht L: 120.58m
Recht L: 6.68m
Recht L: 21.36m
Recht L: 3.26m
Recht L: 6.34m
Recht L: 43.97m
Recht L: 5.09m
Recht L: 13.31m
Recht L: 8.27m
Recht L: 144.75m
3.94%- 9.33m
5.39mTAW - 5.42mTAW
-0.20%- 109.27m
5.41mTAW - 5.63mTAW
0.20%- 5.66m
5.63mTAW - 5.64mTAW
-0.22%- 2.22m
5.69mTAW - 5.69mTAW
5.71mTAW
0.00% 0.00m
5.70mTAW
-0.02%- 22.43m
5.76mTAW - 5.76mTAW
0.21%- 12.15m
5.69mTAW - 5.67mTAW
0.21%- 12.59m
5.66mTAW - 5.63mTAW
0.21%- 7.61m
5.63mTAW - 5.61mTAW
0.20%- 108.55m
5.61mTAW - 5.39mTAW
0.14%- 17.58m
5.35mTAW - 5.33mTAW
-1.35%- 5.14m
5.81mTAW - 5.88mTAW
-5.07%- 1.02m
5.75mTAW - 5.80mTAW
-0.20%- 20.57m
5.65mTAW - 5.69mTAW
-0.24%- 5.07m
5.70mTAW - 5.71mTAW
48.00%- 1.68m
5.59mTAW - 4.86mTAW
-42.46%- 2.20m
4.74mTAW - 5.60mTAW
-0.14%- 3.14m
4.58mTAW - 4.59mTAW
0.21%- 4.46m
5.67mTAW - 5.66mTAW
24.52%- 5.43m
5.31mTAW - 4.02mTAW
1.72%- 3.73m
3.93mTAW - 3.87mTAW
-22.30%- 6.18m
3.94mTAW - 5.28mTAW

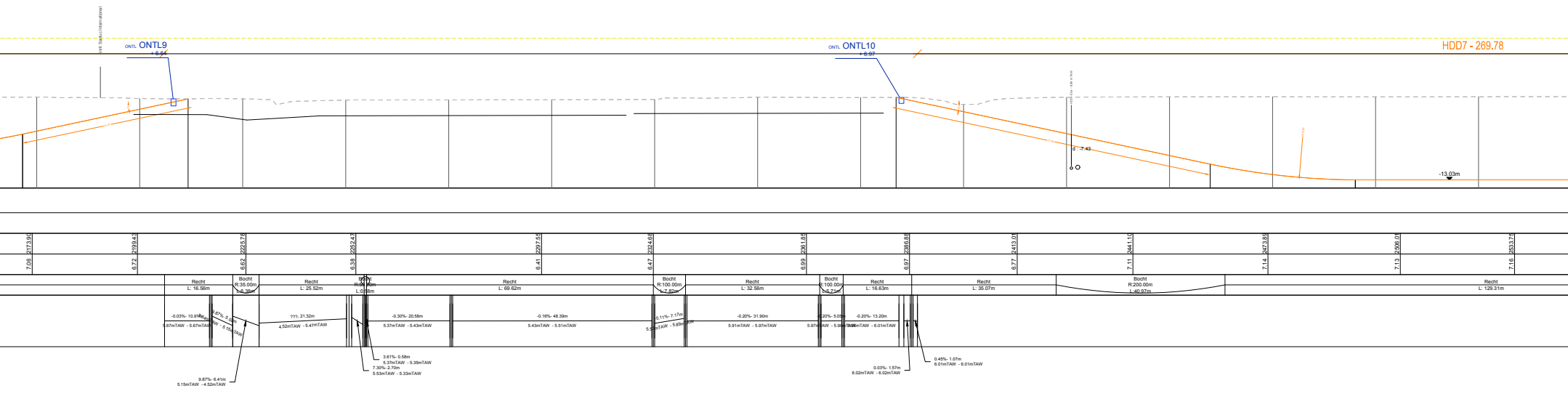

ONTL ONTL9
+ 6.64
ONTL ONTL10
+ 6.97
HDD7 - 269.78
d : -7.43
-13.03m
2173.90
2199.43
2225.78
2252.47
2297.55
2324.68
2361.85
2386.88
2413.01
2441.10
2473.89
2506.01
2533.75
7.06
6.72
6.62
6.38
6.41
6.47
6.99
6.97
6.77
7.11
7.14
7.13
7.16
Recht L: 16.56m
Bocht R:35.00m L:6.38m
Recht L: 25.52m
Bocht R:50.00m L:0.58m
Recht L: 69.62m
Bocht R:100.00m L:7.82m
Recht L: 32.56m
Bocht R:100.00m L:5.71m
Recht L: 16.63m
Recht L: 35.07m
Bocht R:200.00m L:40.97m
Recht L: 129.31m
-0.03%- 10.91m
5.67mTAW - 5.67mTAW
9.87%- 5.00m
5.64mTAW - 5.15mTAW
???- 21.32m
4.52mTAW - 5.47mTAW
-0.30%- 20.58m
5.37mTAW - 5.43mTAW
-0.16%- 48.39m
5.43mTAW - 5.51mTAW
-5.11%- 7.17m
5.53mTAW - 5.89mTAW
-0.20%- 31.90m
5.91mTAW - 5.97mTAW
-0.20%- 5.05m
5.97mTAW - 5.98mTAW
-0.20%- 13.20m
5.98mTAW - 6.01mTAW
9.87%- 6.41m
5.15mTAW - 4.52mTAW
3.61%- 0.58m
5.37mTAW - 5.35mTAW
7.30%- 2.70m
5.53mTAW - 5.33mTAW
0.03%- 1.57m
6.02mTAW - 6.02mTAW
0.45%- 1.07m
6.01mTAW - 6.01mTAW

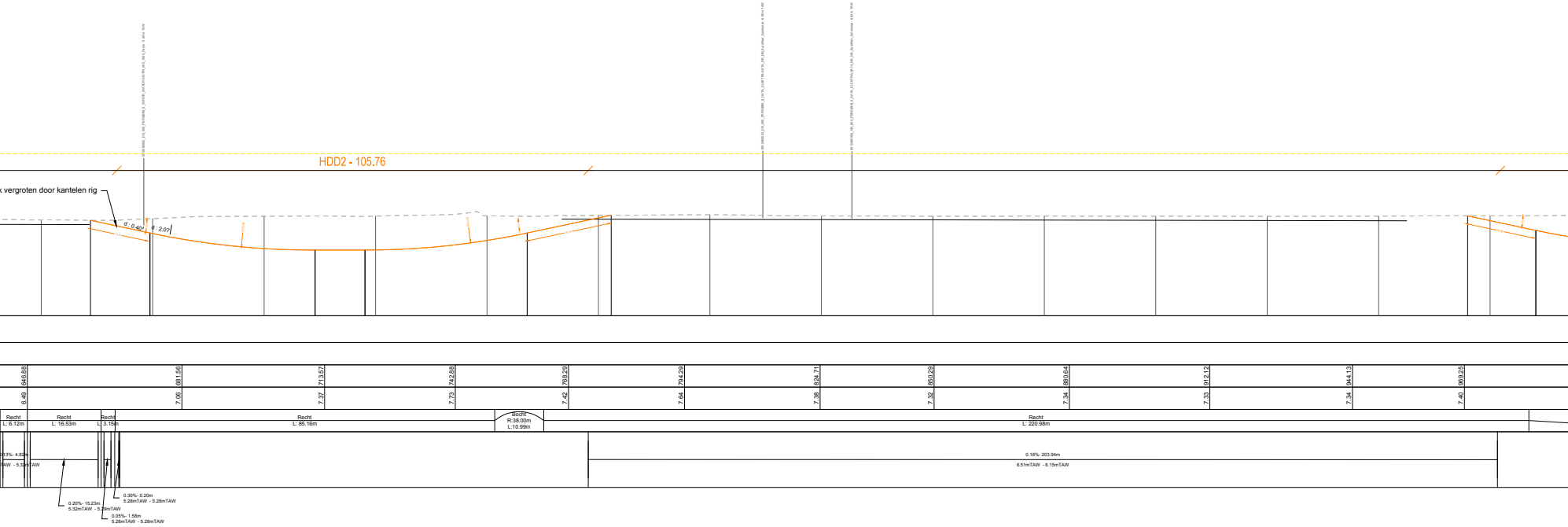
HDD2 - 105.76
k vergroten door kantelen rig
d : 0.40
d : 2.07
646.88
681.56
713.57
742.88
768.29
794.29
824.71
850.29
880.64
912.12
944.13
969.25
6.49
7.06
7.37
7.73
7.42
7.64
7.38
7.32
7.34
7.33
7.34
7.40
Recht L: 6.12m
Recht L: 16.53m
Recht L: 3.15m
Recht L: 85.16m
Bocht R:38.00m L:10.99m
Recht L: 220.98m
0.13%- 4.82m
TAW - 5.32mTAW
0.20%- 15.23m
5.32mTAW - 5.29mTAW
0.30%- 0.20m
5.28mTAW - 5.28mTAW
0.05%- 1.58m
5.28mTAW - 5.28mTAW
0.18%- 203.94m
6.51mTAW - 6.15mTAW

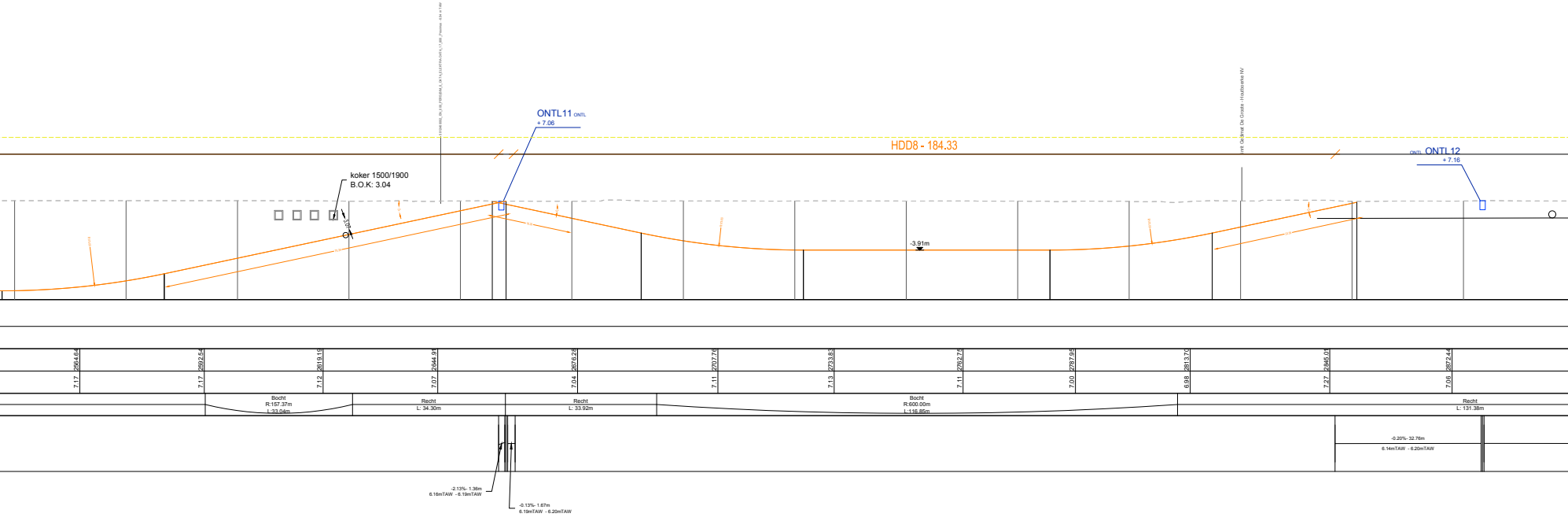
ONTL11 ONTL
+ 7.06
HDD8 - 184.33
mt Gedimat De Groote - Houtboerke NV
ONTL ONTL12
+ 7.16
koker 1500/1900
B.O.K: 3.04
3.07
-3.91m
2564.64
2592.54
2619.19
2644.91
2676.28
2707.76
2733.83
2762.75
2787.95
2813.70
2845.01
2872.44
7.17
7.17
7.12
7.07
7.04
7.11
7.13
7.11
7.00
6.98
7.27
7.06
Bocht R:157.37m L:33.04m
Recht L: 34.30m
Recht L: 33.92m
Bocht R:600.00m L:116.85m
Recht L: 131.38m
-2.13%- 1.36m
6.16mTAW - 6.19mTAW
-0.13%- 1.67m
6.19mTAW - 6.20mTAW
-0.20%- 32.76m
6.14mTAW - 6.20mTAW

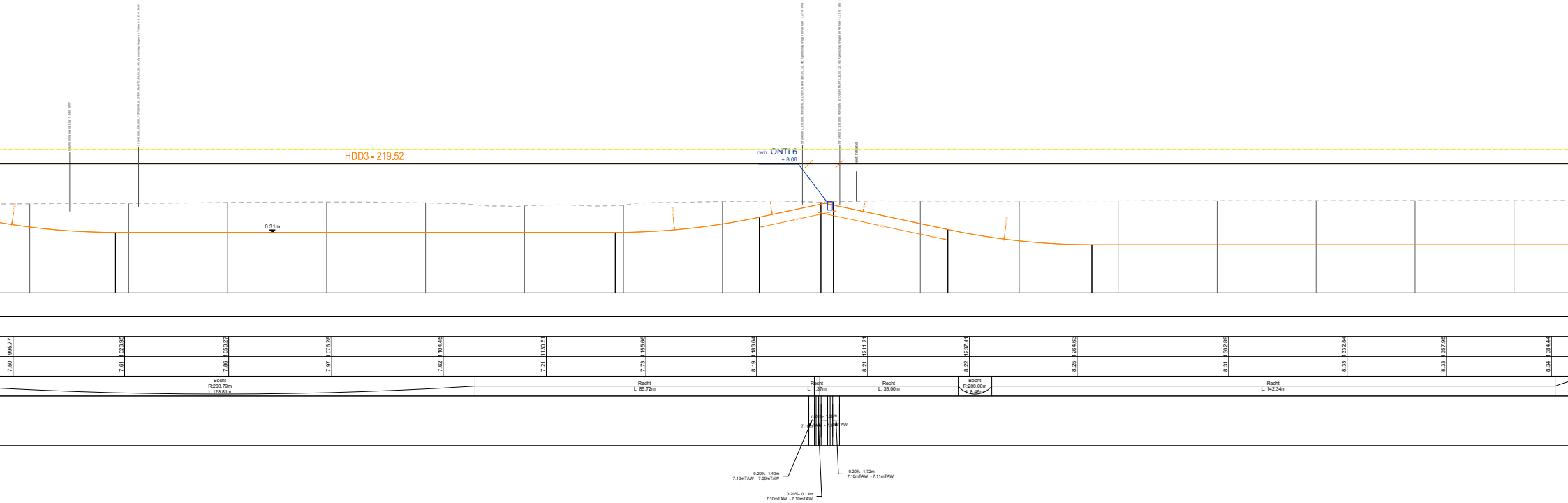
HDD3 - 219.52
ONTL ONTL6
+ 8.06
Inst. Infrabel
0.31m
995.77
1023.95
1050.27
1076.28
1104.45
1130.51
1155.66
1183.64
1211.71
1237.41
1264.63
1302.89
1332.84
1357.95
1384.44
7.50
7.61
7.86
7.97
7.62
7.21
7.73
8.19
8.21
8.22
8.25
8.31
8.33
8.33
8.34
Bocht
R:203.79m
L:128.81m
Recht
L: 85.72m
Recht
L: 1.37m
Recht
L: 35.00m
Bocht
R:200.00m
L:8.46m
Recht
L: 142.34m
0.20%- 1.40m
7.10mTAW - 7.09mTAW
0.20%- 0.13m
7.10mTAW - 7.10mTAW
-0.20%- 1.72m
7.10mTAW - 7.11mTAW

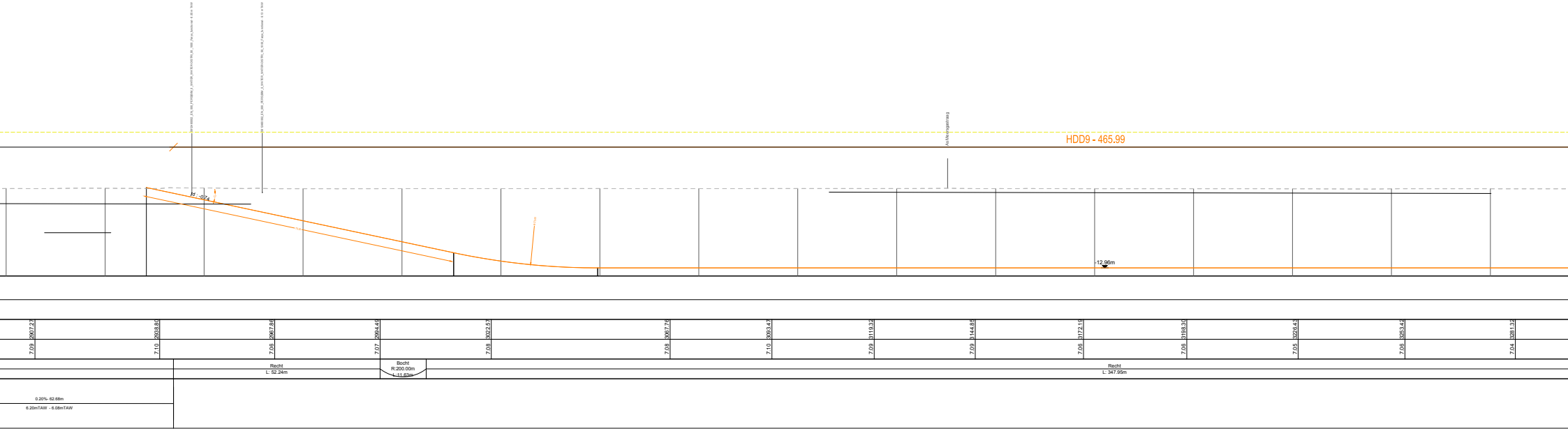
HDD9 - 465.99
-12.96m
2907.27
2938.80
2967.86
2994.49
3022.57
3067.76
3093.47
3119.32
3144.85
3172.19
3198.30
3226.43
3253.42
3281.32
7.09
7.10
7.06
7.07
7.08
7.08
7.10
7.09
7.09
7.06
7.06
7.05
7.06
7.04
Recht
L: 52.24m
Bocht
R:200.00m
L:11.63m
Recht
L: 347.95m
0.20%- 62.68m
6.20mTAW - 6.08mTAW

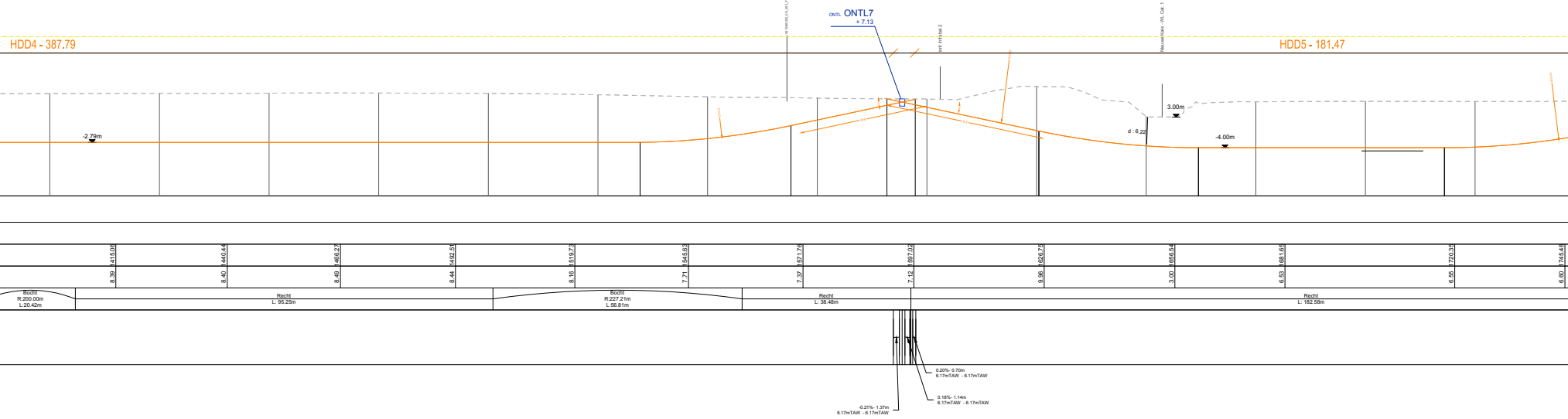
HDD4 - 387.79
ONTL ONTL7
+ 7.13
HDD5 - 181.47
-2.79m
3.00m
d : 6.22
-4.00m
1415.06
1440.44
1466.27
1492.51
1519.73
1545.63
1571.76
1597.02
1626.75
1656.54
1681.65
1720.35
1745.48
8.39
8.40
8.49
8.44
8.16
7.71
7.37
7.12
9.96
3.00
6.53
6.55
6.60
Bocht
R:200.00m
L:20.42m
Recht
L: 95.25m
Bocht
R:227.21m
L:56.81m
Recht
L: 38.48m
Recht
L: 182.58m
0.20%- 0.70m
6.17mTAW - 6.17mTAW
0.18%- 1.14m
6.17mTAW - 6.17mTAW
-0.21%- 1.37m
6.17mTAW - 6.17mTAW

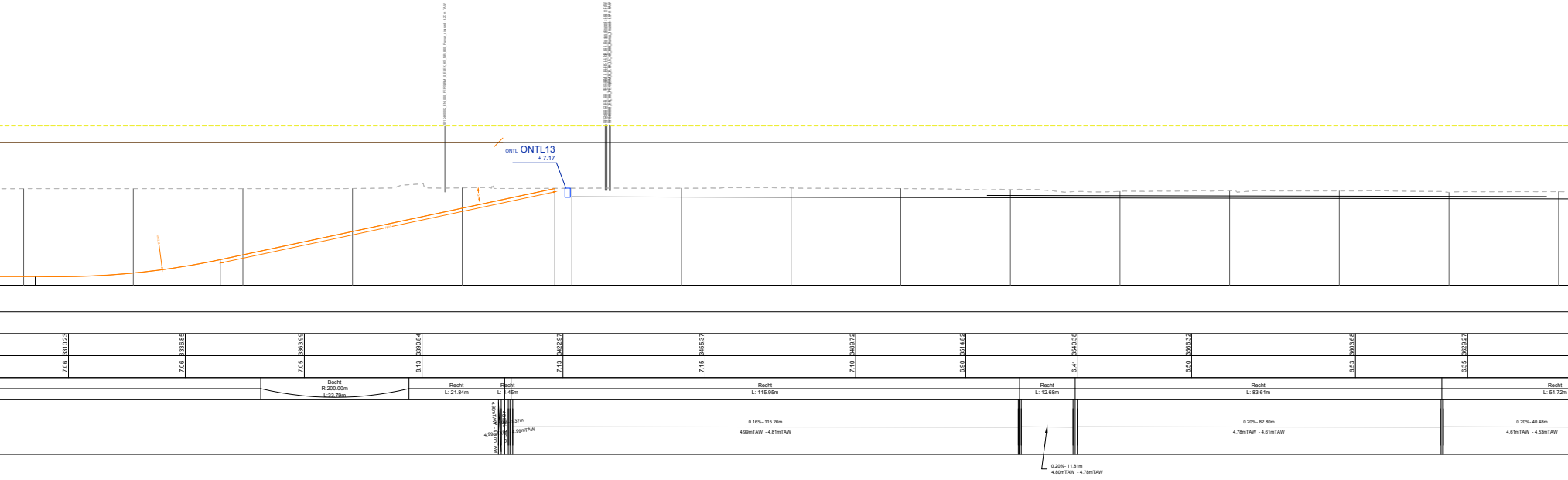
ONTL ONTL13
+ 7.17
3310.23
3336.85
3363.99
3390.84
3422.97
3455.37
3489.72
3514.82
3540.38
3566.32
3603.68
3629.27
7.06
7.06
7.05
8.13
7.13
7.15
7.10
6.90
6.41
6.50
6.53
6.35
Bocht
R:200.00m
L:33.79m
Recht
L: 21.84m
Recht
L: 1.45m
Recht
L: 115.95m
Recht
L: 12.68m
Recht
L: 83.61m
Recht
L: 51.72m
0.16%- 115.26m
4.99mTAW - 4.81mTAW
0.20%- 11.81m
4.80mTAW - 4.78mTAW
0.20%- 82.80m
4.78mTAW - 4.61mTAW
0.20%- 40.48m
4.61mTAW - 4.53mTAW

BA_KRONOS_T_BN_T2

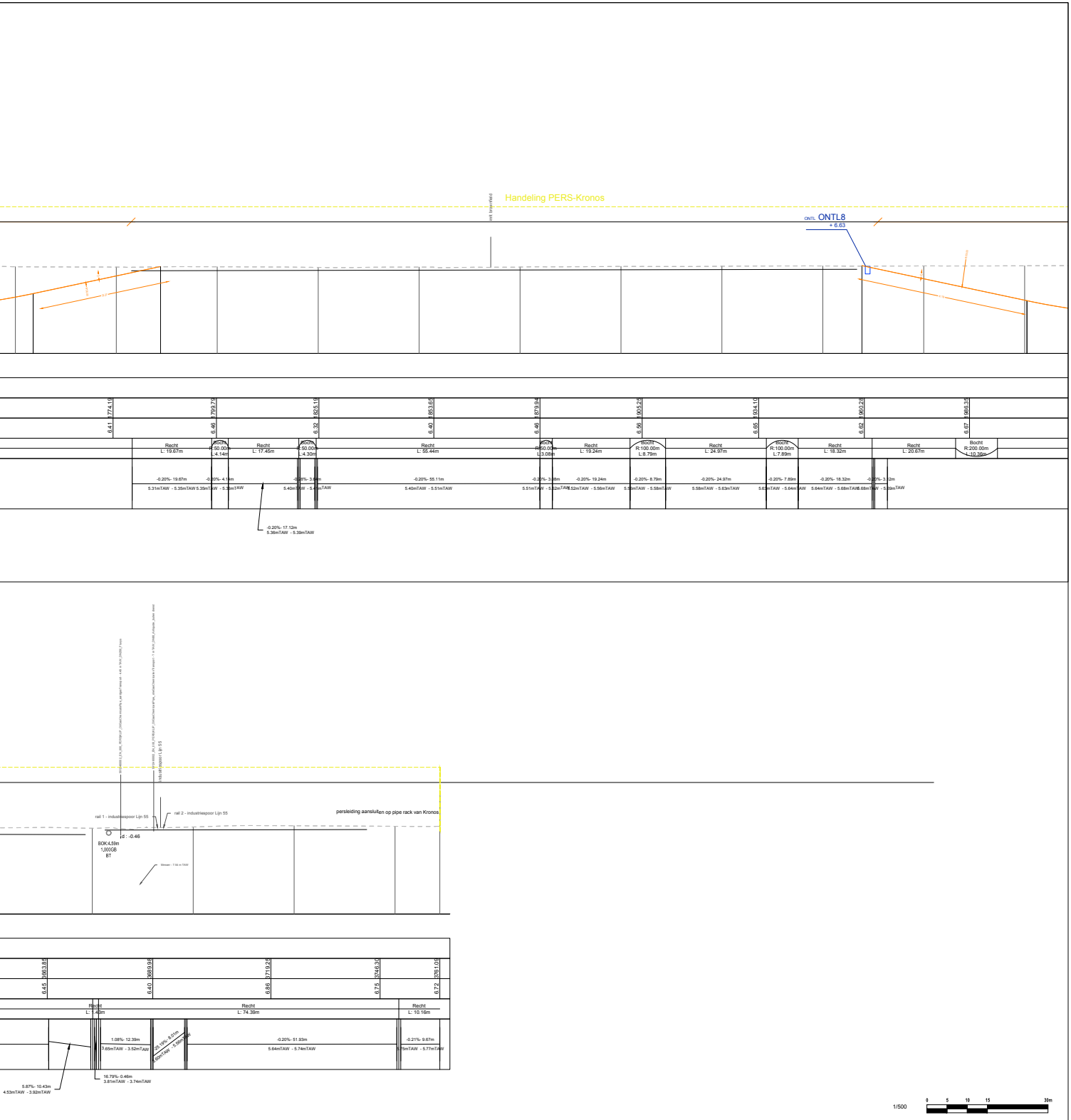
Handeling PERS-Kronos
ONTL ONTL8
+ 6.63
1774.19
1799.79
1825.19
1853.65
1879.94
1905.25
1934.10
1960.28
1986.35
6.41
6.46
6.32
6.40
6.46
6.56
6.65
6.62
6.67
Recht L: 19.67m
Bocht R:50.00m L:4.14m
Recht L: 17.45m
Bocht R:50.00m L:4.30m
Recht L: 55.44m
Bocht R:50.00m L:3.08m
Recht L: 19.24m
Bocht R:100.00m L:8.79m
Recht L: 24.97m
Bocht R:100.00m L:7.89m
Recht L: 18.32m
Recht L: 20.67m
Bocht R:200.00m L:10.36m
-0.20%- 19.67m
5.31mTAW - 5.35mTAW
-0.20%- 4.14m
5.35mTAW - 5.36mTAW
-0.20%- 17.12m
5.36mTAW - 5.39mTAW
-0.20%- 55.11m
5.40mTAW - 5.51mTAW
-0.20%- 3.08m
5.51mTAW - 5.52mTAW
-0.20%- 19.24m
5.52mTAW - 5.56mTAW
-0.20%- 8.79m
5.56mTAW - 5.58mTAW
-0.20%- 24.97m
5.58mTAW - 5.63mTAW
-0.20%- 7.89m
5.63mTAW - 5.64mTAW
-0.20%- 18.32m
5.64mTAW - 5.68mTAW
5.68mTAW - 5.69mTAW
rail 1 - industriespoor Lijn 55
rail 2 - industriespoor Lijn 55
industriespoor Lijn 55
persleiding aansluiten op pipe rack van Kronos
d : -0.46
BOK:4.59m
1,000GB
BT
3663.85
3689.98
3719.25
3746.30
3761.09
6.45
6.40
6.86
6.75
6.72
Recht L: 1.48m
Recht L: 74.39m
Recht L: 10.16m
5.87%- 10.43m
4.53mTAW - 3.92mTAW
16.79%- 0.46m
3.81mTAW - 3.74mTAW
1.08%- 12.39m
3.65mTAW - 3.52mTAW
25.19%- 8.01m
3.60mTAW - 5.58mTAW
-0.20%- 51.93m
5.64mTAW - 5.74mTAW
-0.21%- 9.67m
5.75mTAW - 5.77mTAW
1/500
0
5
10
15
30m

Hoogtes in meter TAW

Maten uitgedrukt in meter