Deelset 3 PRL 1

Horizontale schaal: 1/250
Verticale schaal: 1/250
Referentievlak: -10.00m (Lokaal stelsel)
-10 = -1.5m TAW

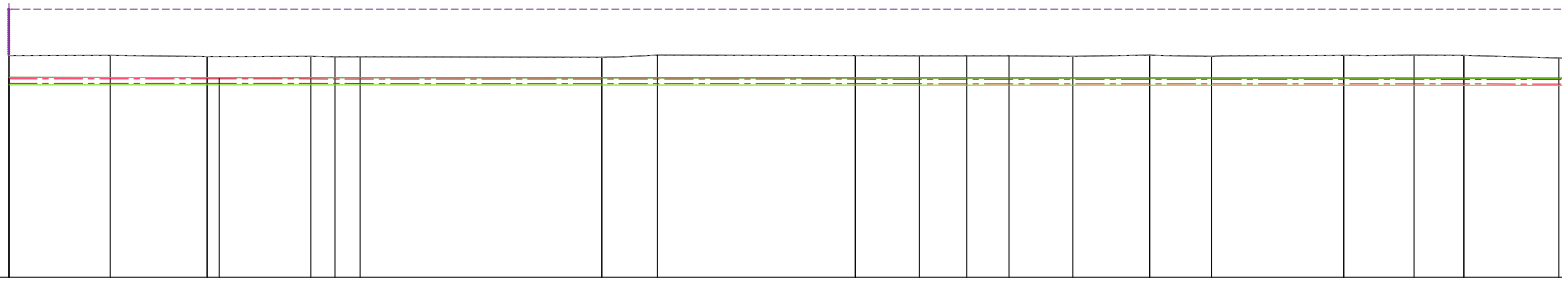

Dwarsprofielen																			
Niveaus natuurlijk terrein		-0.29		-0.34	-0.34	-0.35	-0.36	-0.37	-0.37	-0.28	-0.29	-0.30	-0.31	-0.32	-0.28	-0.30	-0.29	-0.28	-0.33
Niveaus project		-0.29		-0.34	-0.34	-0.35	-0.36	-0.37	-0.37	-0.28	-0.29	-0.30	-0.31	-0.32	-0.28	-0.30	-0.29	-0.28	-0.33
Niveaus warmtenet (top)	-1.25	-1.26	-1.26	-1.26		-1.26	-1.26	-1.27		-1.27	-1.27		-1.27	-1.27	-1.28	-1.28	-1.28		-1.28
Hoogteverschil met natuurlijk terrein	-0.96	-0.97	-0.92	-0.92		-0.91	-0.90	-0.90		-0.99	-0.98		-0.96	-0.96	-1.00	-0.97	-0.99		-0.96

BA_LEIDINGEN_PRL_BTN_3_1

afmetingen: in m
schaal: 1:250

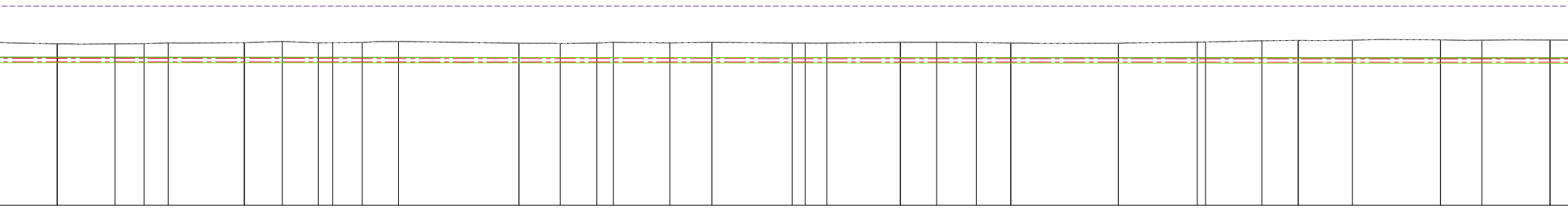

-0.46	-0.49	-0.49	-0.44	-0.42	-0.36	-0.37	-0.41	-0.46	-0.46	-0.41	-0.40	-0.45	-0.41	-0.40	-0.41	-0.46	-0.46	-0.43	-0.36	-0.29	-0.29	-0.24	-0.28	-0.27	-0.27
-0.46	-0.49	-0.49	-0.44	-0.42	-0.36	-0.37	-0.41	-0.46	-0.46	-0.41	-0.40	-0.45	-0.41	-0.40	-0.41	-0.46	-0.46	-0.43	-0.36	-0.29	-0.29	-0.24	-0.28	-0.27	-0.27
-1.28		-1.29	-1.29		-1.29	-1.29	-1.30		-1.30	-1.30	-1.30	-1.30	-1.31		-1.31	-1.31		-1.31	-1.31		-1.32	-1.32	-1.32		-1.32
-0.82		-0.80	-0.85		-0.93	-0.92	-0.89		-0.84	-0.89	-0.90	-0.86	-0.89		-0.90	-0.85		-0.88	-0.95		-1.02	-1.08	-1.04		-1.05

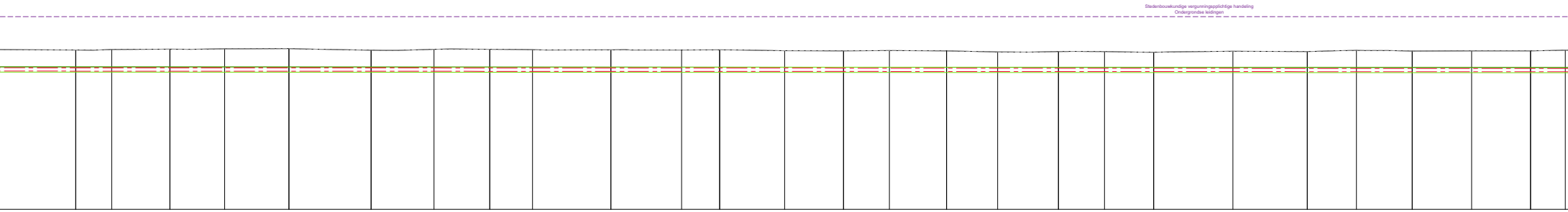
Stedenbouwkundige vergunningsplichtige handeling
Ondergrondse leidingen

-0.30	-0.31	-0.25	-0.23	-0.22	-0.26	-0.31	-0.25	-0.23	-0.29	-0.30	-0.30	-0.29	-0.35	-0.33	-0.33	-0.39	-0.40	-0.43	-0.38	-0.38	-0.39	-0.33	-0.36	-0.36	-0.33
-0.30	-0.31	-0.25	-0.23	-0.22	-0.26	-0.31	-0.25	-0.23	-0.29	-0.30	-0.30	-0.29	-0.35	-0.33	-0.33	-0.39	-0.40	-0.43	-0.38	-0.38	-0.39	-0.33	-0.36	-0.36	-0.33
-1.32		-1.33	-1.33		-1.33	-1.33	-1.34		-1.34	-1.34		-1.34	-1.34		-1.35	-1.35	-1.35	-1.35	-1.35		-1.36	-1.36		-1.36	-1.36
-1.02		-1.07	-1.10		-1.08	-1.02	-1.09		-1.04	-1.04		-1.05	-1.00		-1.01	-0.96	-0.95	-0.93	-0.97		-0.96	-1.03		-1.00	-1.04

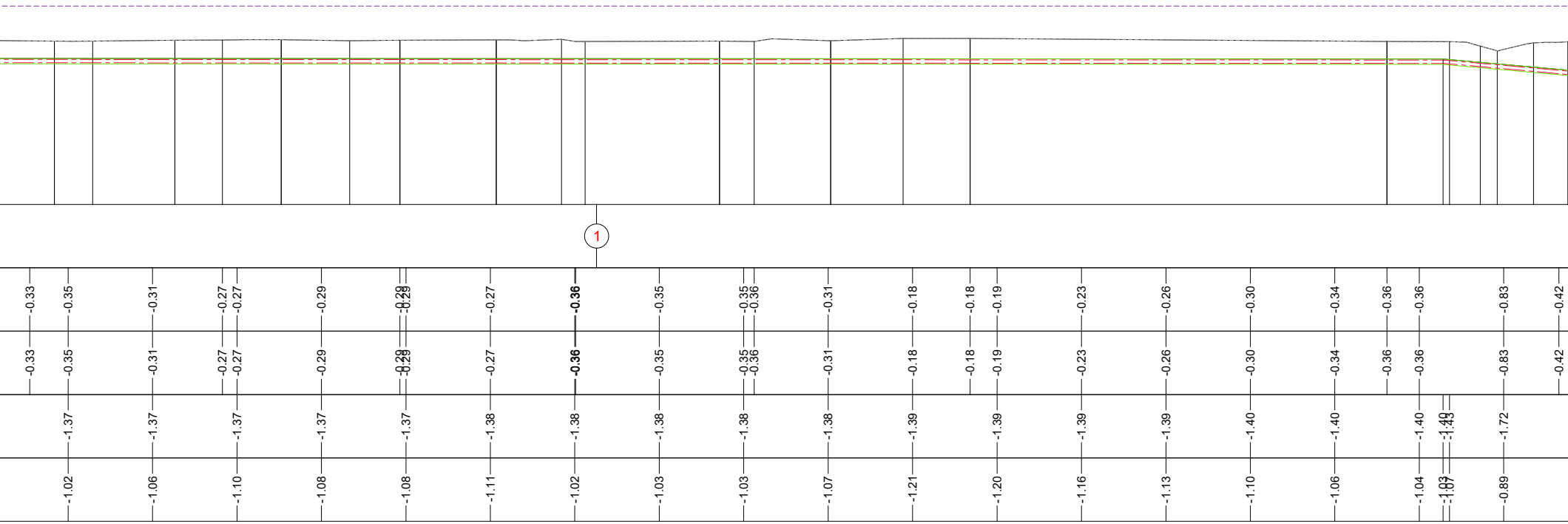
1
-0.33 -0.35 -0.31 -0.27 -0.27 -0.29 -0.29 -0.29 -0.27 -0.36 -0.35 -0.35 -0.36 -0.31 -0.18 -0.18 -0.19 -0.23 -0.26 -0.30 -0.34 -0.36 -0.36 -0.83 -0.42
-0.33 -0.35 -0.31 -0.27 -0.27 -0.29 -0.29 -0.29 -0.27 -0.36 -0.35 -0.35 -0.36 -0.31 -0.18 -0.18 -0.19 -0.23 -0.26 -0.30 -0.34 -0.36 -0.36 -0.83 -0.42
-1.37 -1.37 -1.37 -1.37 -1.37 -1.38 -1.38 -1.38 -1.38 -1.38 -1.39 -1.39 -1.39 -1.39 -1.40 -1.40 -1.40 -1.40 -1.43 -1.72
-1.02 -1.06 -1.10 -1.08 -1.08 -1.11 -1.02 -1.03 -1.03 -1.07 -1.21 -1.20 -1.16 -1.13 -1.10 -1.06 -1.04 -1.03 -1.07 -0.89

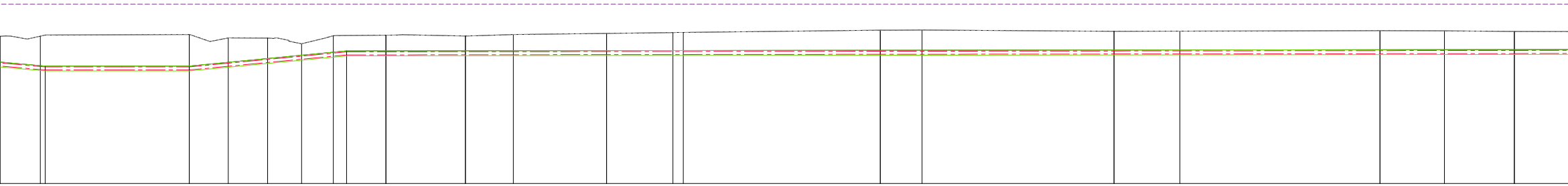

-0.45		-0.27	-0.26	-0.25	-0.48	-0.50			-0.30	-0.28	-0.33	-0.22	-0.18	-0.16	-0.10	-0.04	0.01	0.03	0.03	0.00	-0.03	-0.05	-0.03	-0.02	-0.01	0.00	-0.01	-0.03	-0.06
-0.45		-0.27	-0.26	-0.25	-0.48	-0.50			-0.30	-0.28	-0.33	-0.22	-0.18	-0.16	-0.10	-0.04	0.01	0.03	0.03	0.00	-0.03	-0.05	-0.03	-0.02	-0.01	0.00	-0.01	-0.03	-0.06
-2.16	-2.32	-2.32	-2.32	-2.32	-1.95	-1.47	-1.36	-1.33		-1.33	-1.32	-1.31	-1.31	-1.31	-1.30	-1.30	-1.29		-1.28	-1.28	-1.27		-1.27	-1.26	-1.25		-1.25	-1.24	-1.24
-1.71	-2.03	-2.04	-2.06	-2.06	-1.47	-0.97	-1.04	-1.01		-1.05	-0.99	-1.09	-1.13	-1.15	-1.20	-1.25	-1.30		-1.32	-1.28	-1.24		-1.23	-1.24	-1.24		-1.24	-1.21	-1.18

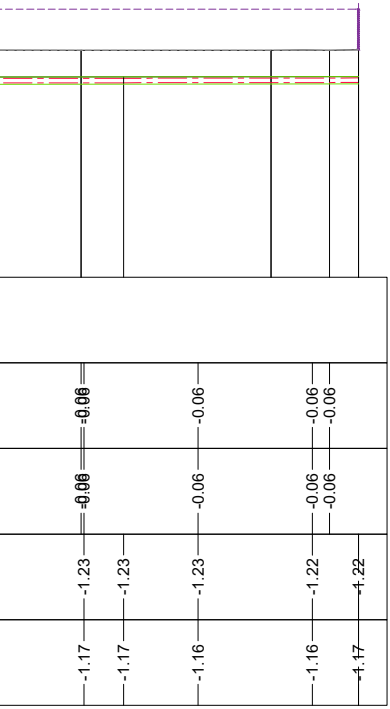
-0.06
-0.06
-0.06
-0.06
-0.06
-0.06
-0.06
-0.06
-1.23
-1.23
-1.23
-1.22
-1.22
-1.17
-1.17
-1.16
-1.16
-1.17

0
2,5
5
10
15
20
25
METER

GRAFISCHE SCHAAL 1/250