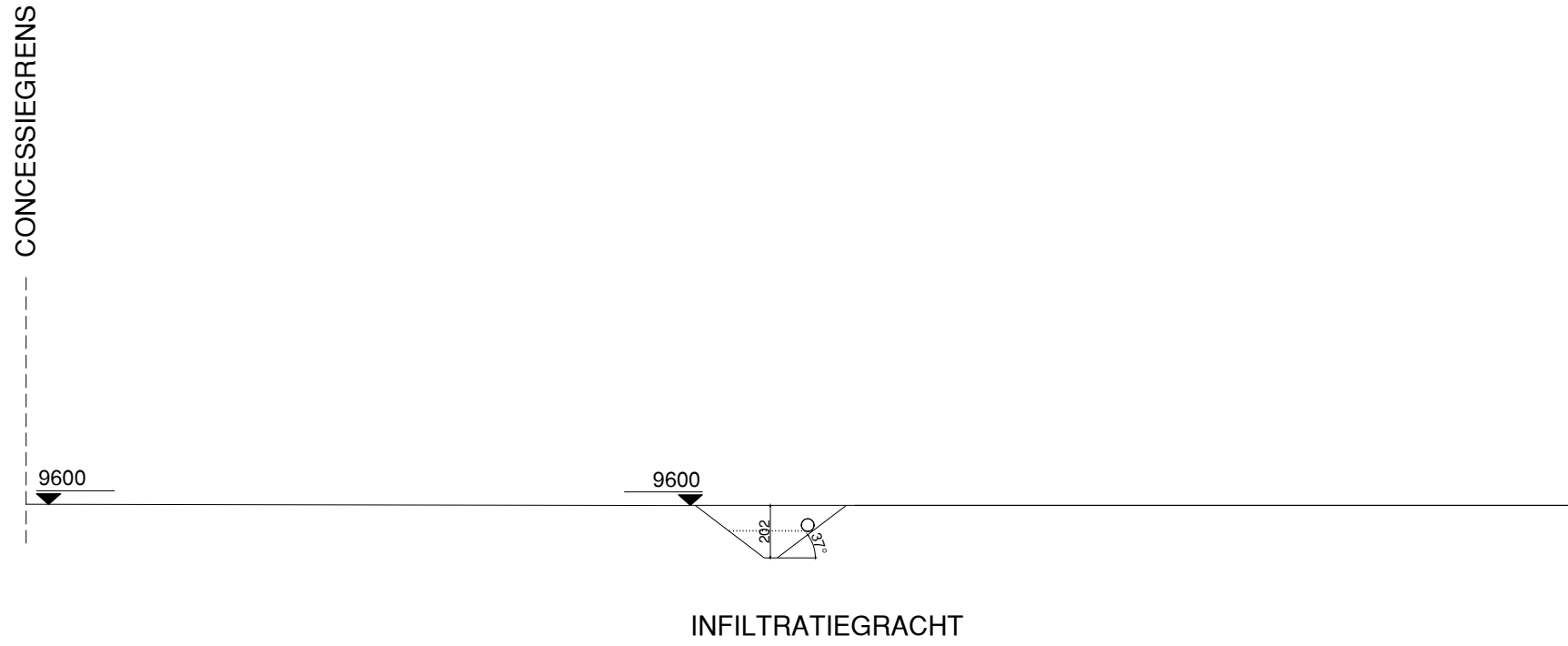
CONCESSIEGRENS
9600
9600
202
37°
INFILTRATIEGRACHT

TERREINPROFIEL 2 VOOR DE WERKEN
REF. PEIL : ....

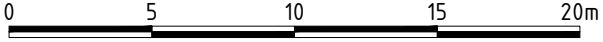

schaal: 1/200

BA_GTS Kluizendok Zuidwest - fase 3_T_B_02

MOGELIJKE UITBREIDING
ZAL DEEL UITMAKEN VAN
EEN TOEKOMSTIGE
AANVRAAG VOOR
OMGEVINGSVERGUNNING

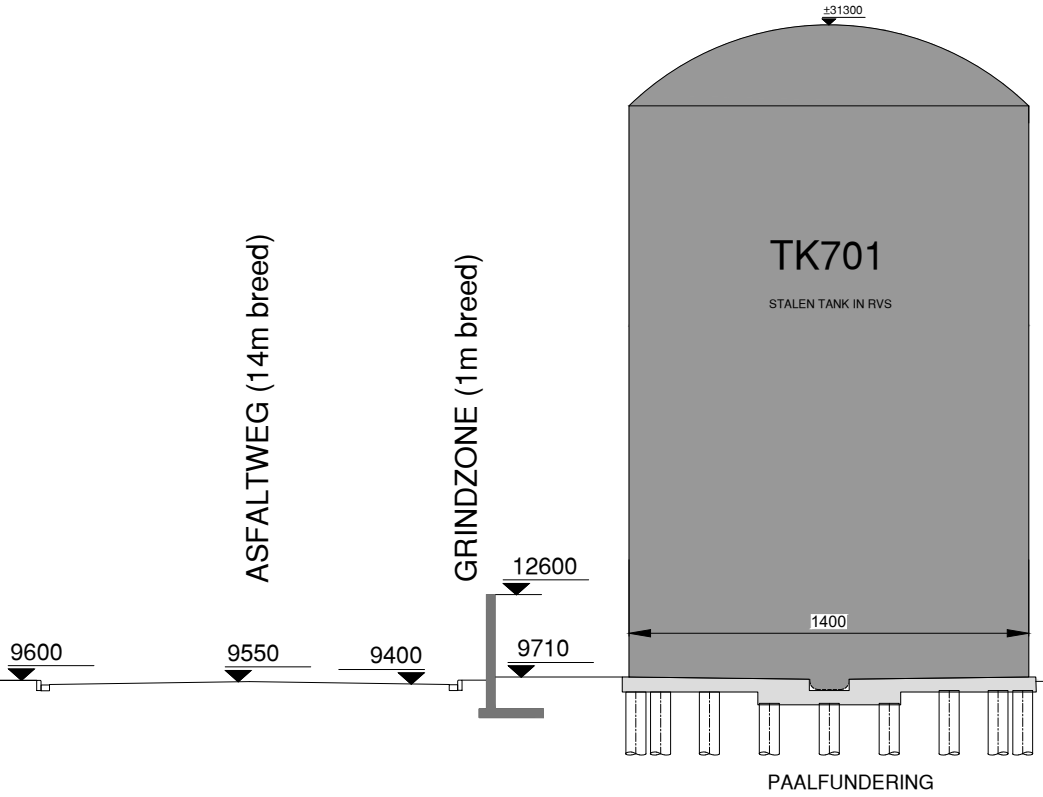
±31300
TK701
STALEN TANK IN RVS
ASFALTWEG (14m breed)
GRINDZONE (1m breed)
12600
1400
9600
9550
9400
9710
PAALFUNDERING

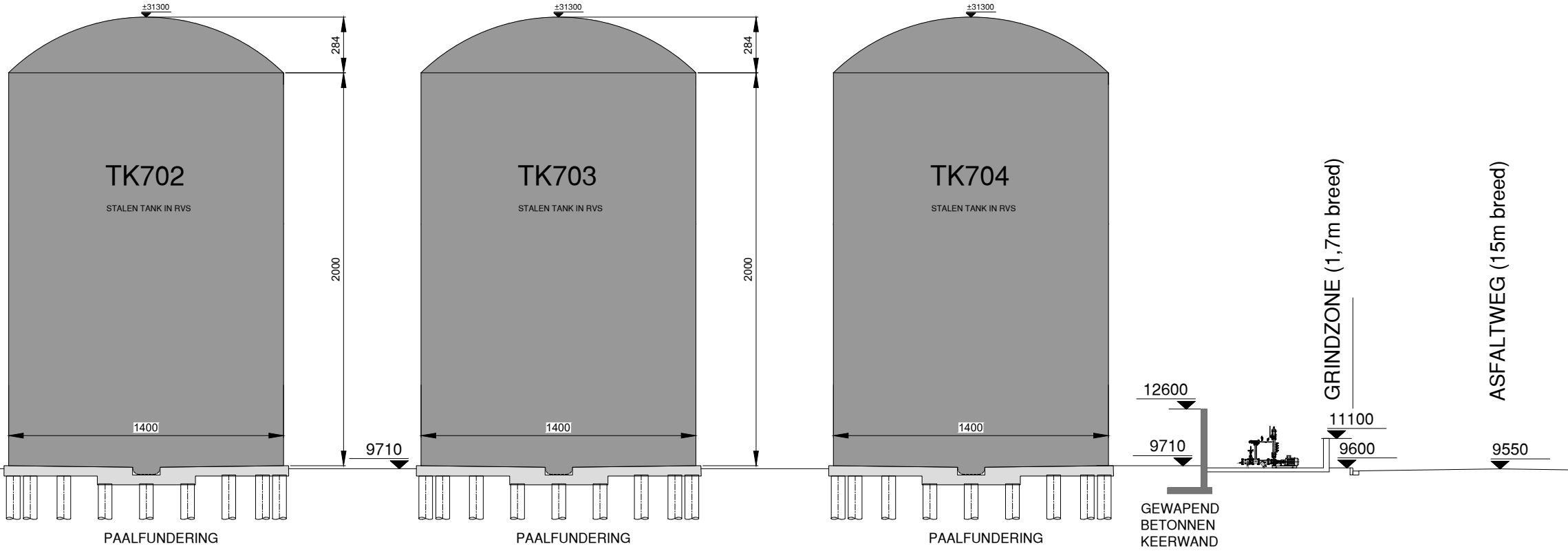
±31300
±31300
±31300
284
284
TK702
STALEN TANK IN RVS
2000
TK703
STALEN TANK IN RVS
2000
TK704
STALEN TANK IN RVS
GRINDZONE (1,7m breed)
ASFALTWEG (15m breed)
12600
11100
1400
1400
1400
9710
9710
9600
9550
PAALFUNDERING
PAALFUNDERING
PAALFUNDERING
GEWAPEND
BETONNEN
KEERWAND

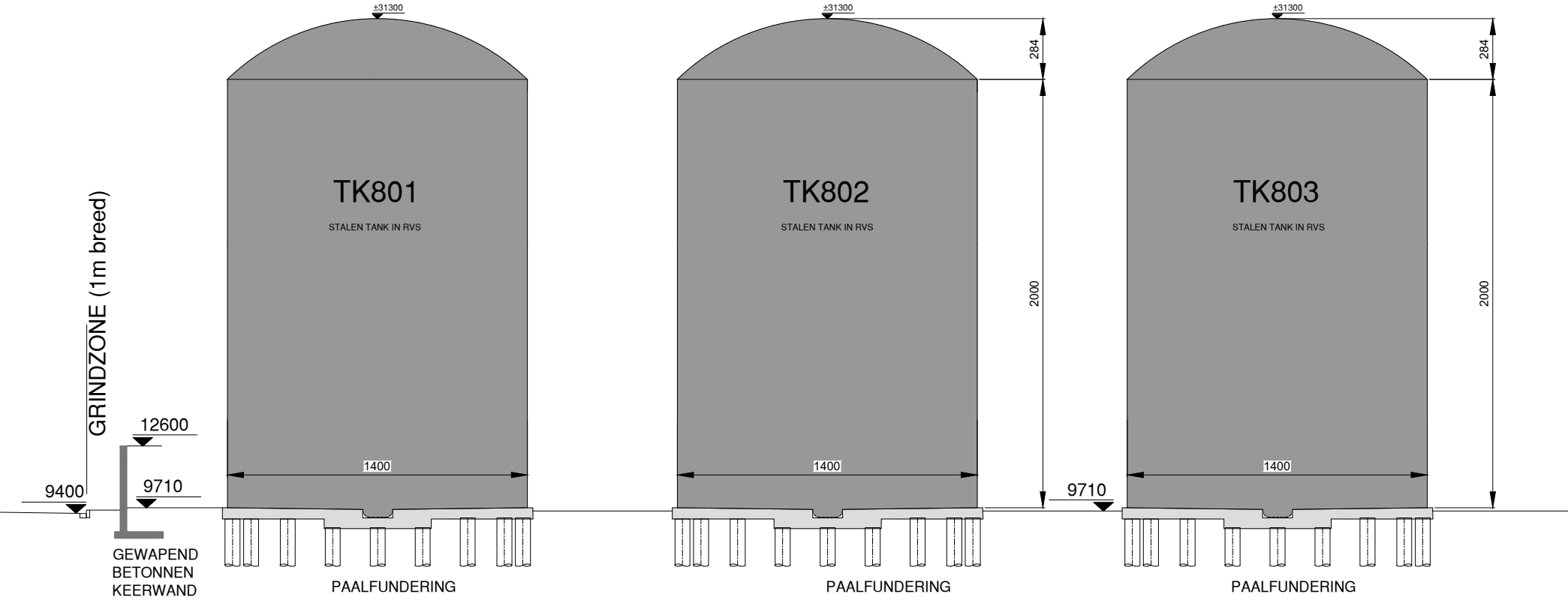
±31300
±31300
±31300
284
284
TK801
STALEN TANK IN RVS
TK802
STALEN TANK IN RVS
TK803
STALEN TANK IN RVS
2000
2000
GRINDZONE (1m breed)
12600
9710
9400
9710
1400
1400
1400
GEWAPEND
BETONNEN
KEERWAND
PAALFUNDERING
PAALFUNDERING
PAALFUNDERING

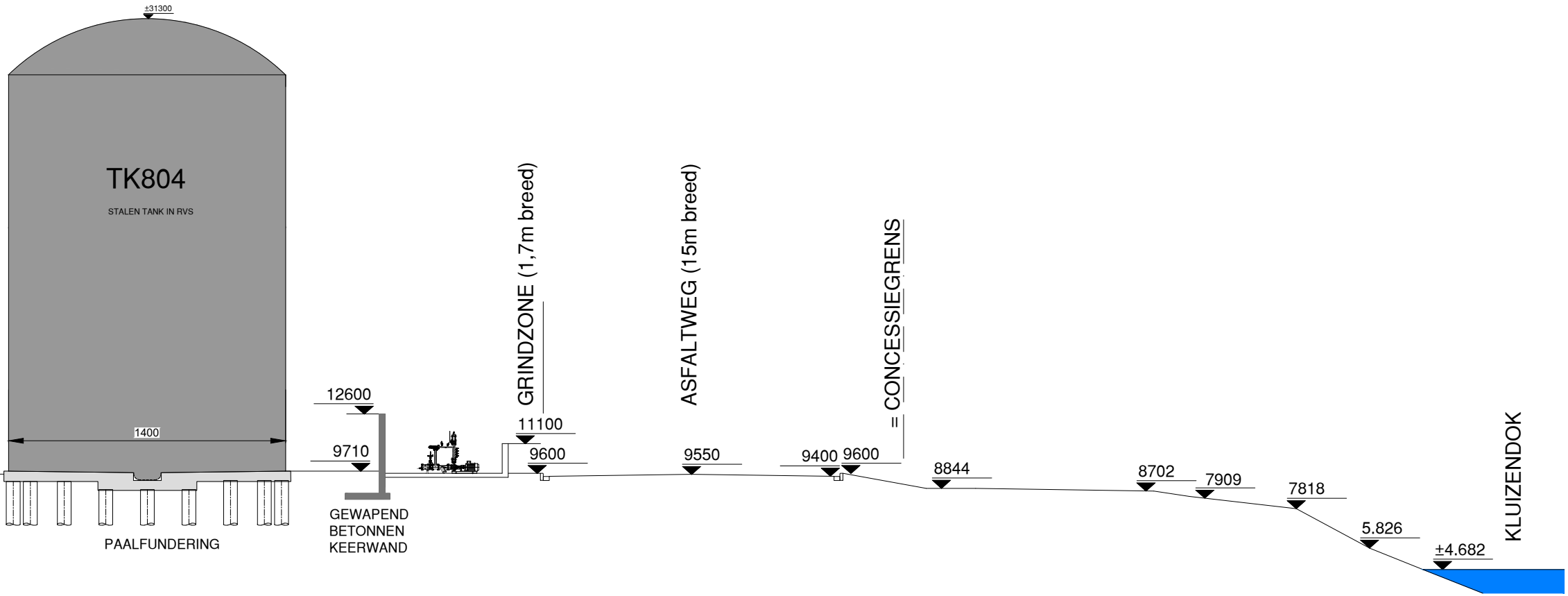
±31300
TK804
STALEN TANK IN RVS
1400
PAALFUNDERING
12600
9710
GEWAPEND
BETONNEN
KEERWAND
GRINDZONE (1,7m breed)
11100
9600
ASFALTWEG (15m breed)
9550
9400
9600
= CONCESSIEGRENS
8844
8702
7909
7818
5.826
±4.682
KLUIZENDOK