
Project R4WO

Referentiehoogte : 0.000 = TAW

Bestaande Toestand : Hoogte	
Bestaande Toestand : Afstand	
Nieuwe Toestand : Hoogte	

PRD_BN_09

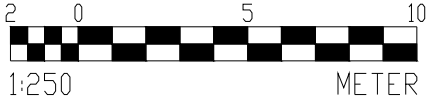
2
0
5
10
1:250
METER

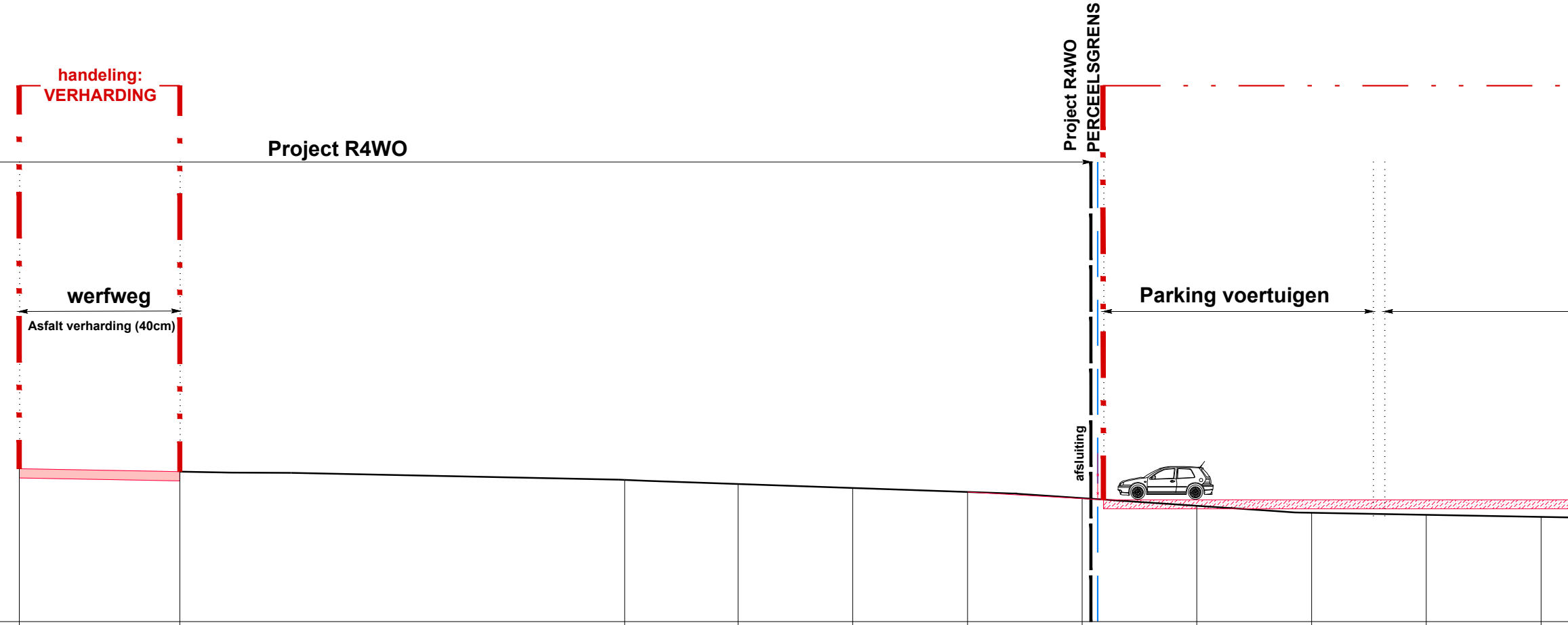
handeling:
VERHARDING
Project R4WO
werfweg
Asfalt verharding (40cm)
Project R4WO
PERCEELSGRENS
Parking voertuigen
afsluiting

6.650	6.510	6.164	5.986	5.813	5.640	5.374		5.038	4.732		4.642	4.552
34.000	41.000	60.000	65.000	70.000	75.000	80.000		85.000	90.000		95.000	100.000
6.650	6.510						5.300			5.300		

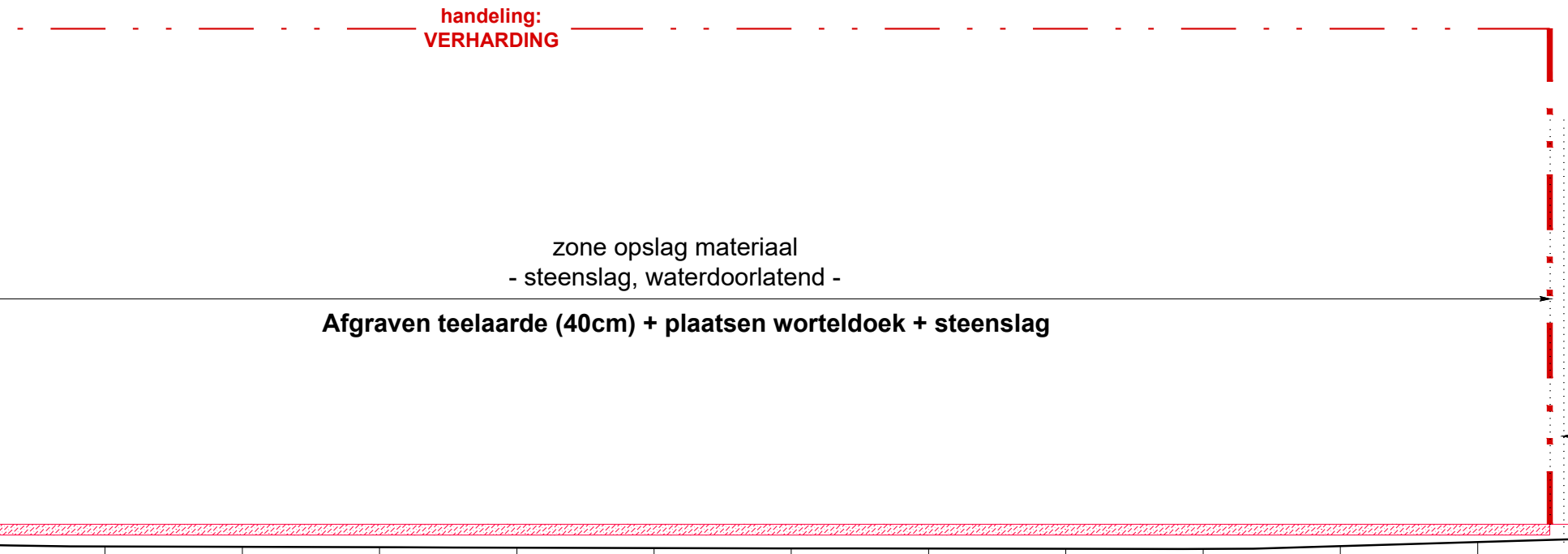
handeling:
VERHARDING
zone opslag materiaal
- steenslag, waterdoorlatend -
Afgraven teelaarde (40cm) + plaatsen worteldoek + steenslag

4.490	4.475	4.459	4.447	4.433	4.419	4.411	4.403	4.401	4.505	4.652	
105.000	110.000	115.000	120.000	125.000	130.000	135.000	140.000	145.000	150.000	155.000	
											5.300

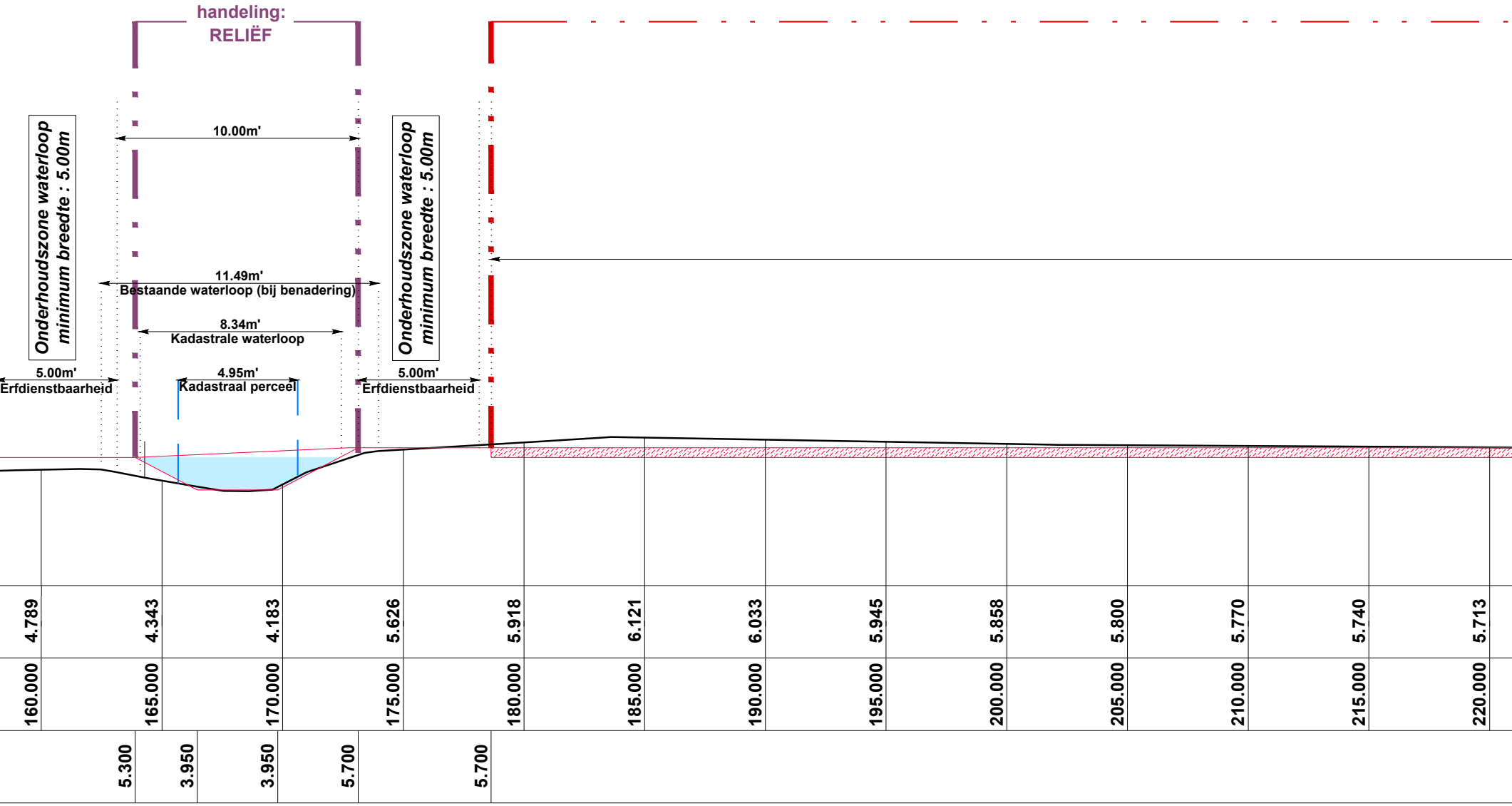
handeling:
RELIËF
Onderhoudszone waterloop
minimum breedte : 5.00m
Onderhoudszone waterloop
minimum breedte : 5.00m
10.00m'
11.49m'
Bestaande waterloop (bij benadering)
8.34m'
Kadastrale waterloop
4.95m'
Kadastraal perceel
5.00m'
Erfdienstbaarheid
5.00m'
Erfdienstbaarheid
4.789
4.343
4.183
5.626
5.918
6.121
6.033
5.945
5.858
5.800
5.770
5.740
5.713
160.000
165.000
170.000
175.000
180.000
185.000
190.000
195.000
200.000
205.000
210.000
215.000
220.000
5.300
3.950
3.950
5.700
5.700

handeling:
VERHARDING

zone opslag materiaal
- steenslag, waterdoorlatend -

Afgraven teelaarde (40cm) + plaatsen worteldoek + steenslag

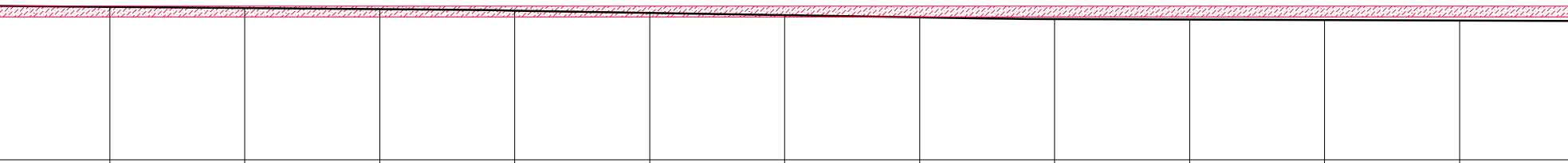

5.671	5.629	5.587	5.530	5.446	5.362	5.278	5.215	5.199	5.183	5.167
225.000	230.000	235.000	240.000	245.000	250.000	255.000	260.000	265.000	270.000	275.000


afsluiting

5.155	5.118	5.082	4.993	4.949	4.850	4.871	4.893	4.915	4.882	4.833	4.783	4.733
280.000	285.000	290.000	295.000	300.000	305.000	310.000	315.000	320.000	325.000	330.000	335.000	340.000

5.700

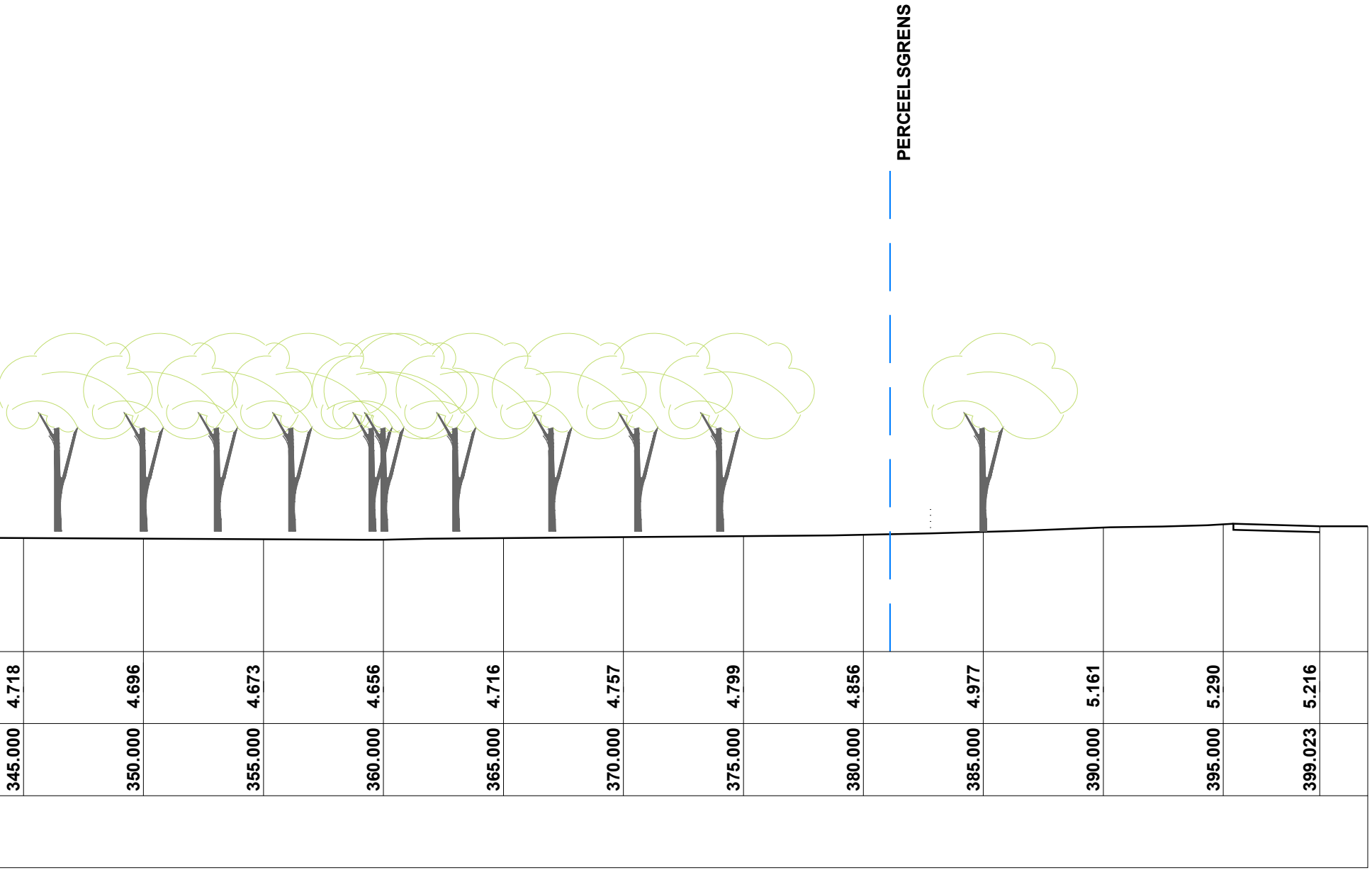
PERCEELSGRENS
4.718
4.696
4.673
4.656
4.716
4.757
4.799
4.856
4.977
5.161
5.290
5.216
345.000
350.000
355.000
360.000
365.000
370.000
375.000
380.000
385.000
390.000
395.000
399.023