
Project R4WO

Referentiehoogte : 0.000 = TAW

Bestaande Toestand : Hoogte	
Bestaande Toestand : Afstand	
Nieuwe Toestand : Hoogte	

PRD_BN_09

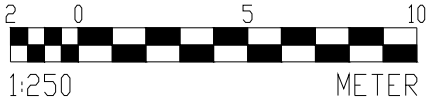
2
0
5
10
1:250
METER

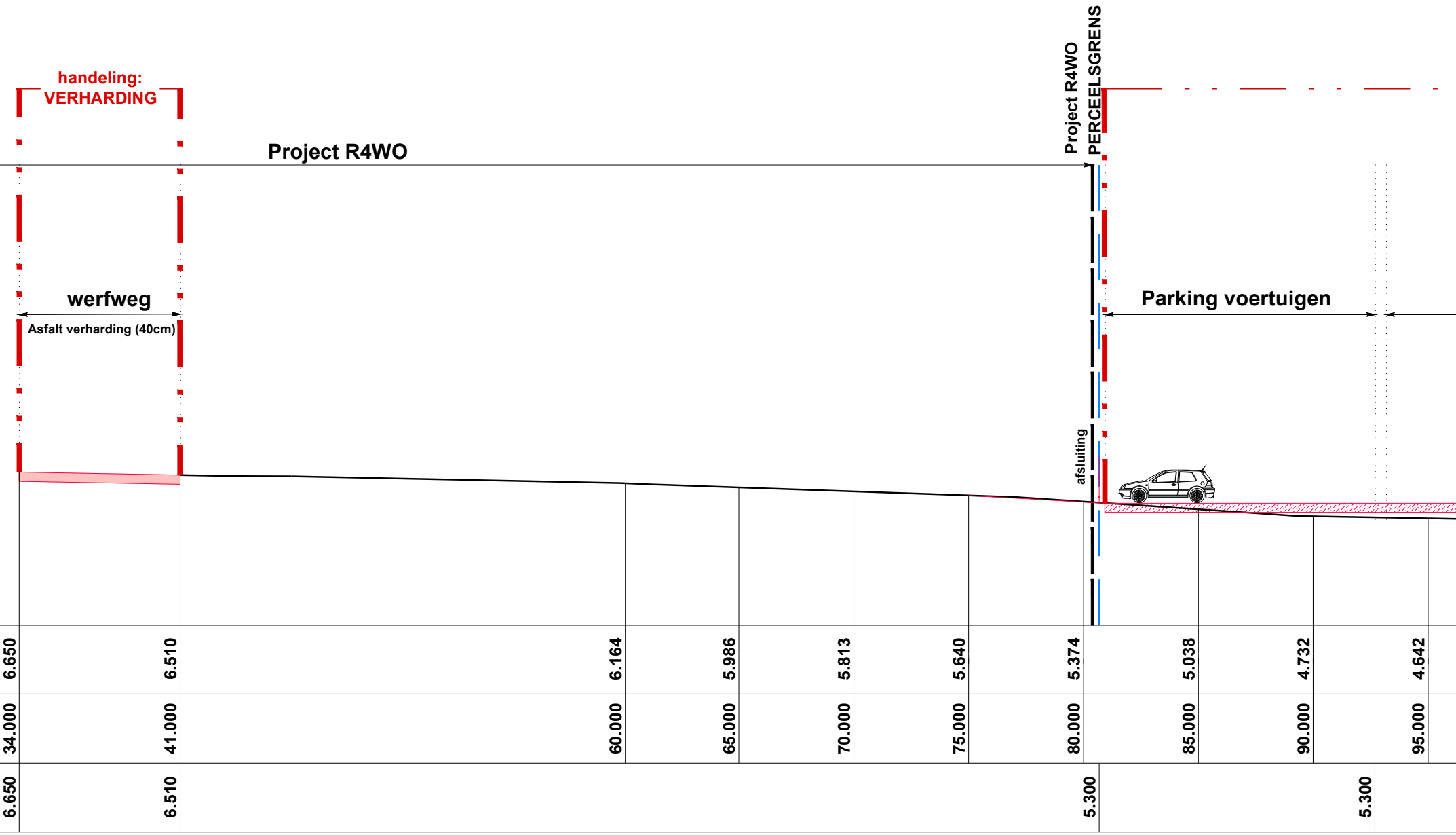
handeling:
VERHARDING
Project R4WO
werfweg
Asfalt verharding (40cm)
Project R4WO
PERCEELSGRENS
afsluiting
Parking voertuigen
6.650
6.510
6.164
5.986
5.813
5.640
5.374
5.038
4.732
4.642
34.000
41.000
60.000
65.000
70.000
75.000
80.000
85.000
90.000
95.000
6.650
6.510
5.300
5.300

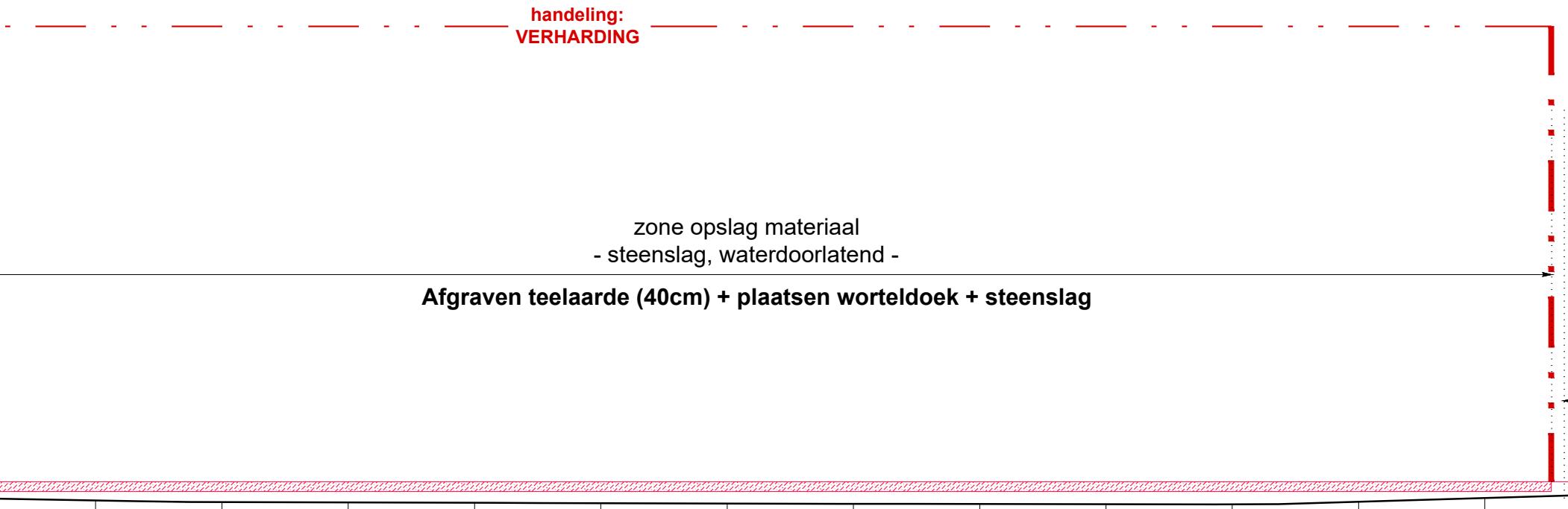
handeling:
VERHARDING
zone opslag materiaal
- steenslag, waterdoorlatend -
Afgraven teelaarde (40cm) + plaatsen worteldoek + steenslag

4.552	4.490	4.475	4.459	4.447	4.433	4.419	4.411	4.403	4.401	4.505	4.652	
100.000	105.000	110.000	115.000	120.000	125.000	130.000	135.000	140.000	145.000	150.000	155.000	
												5.300

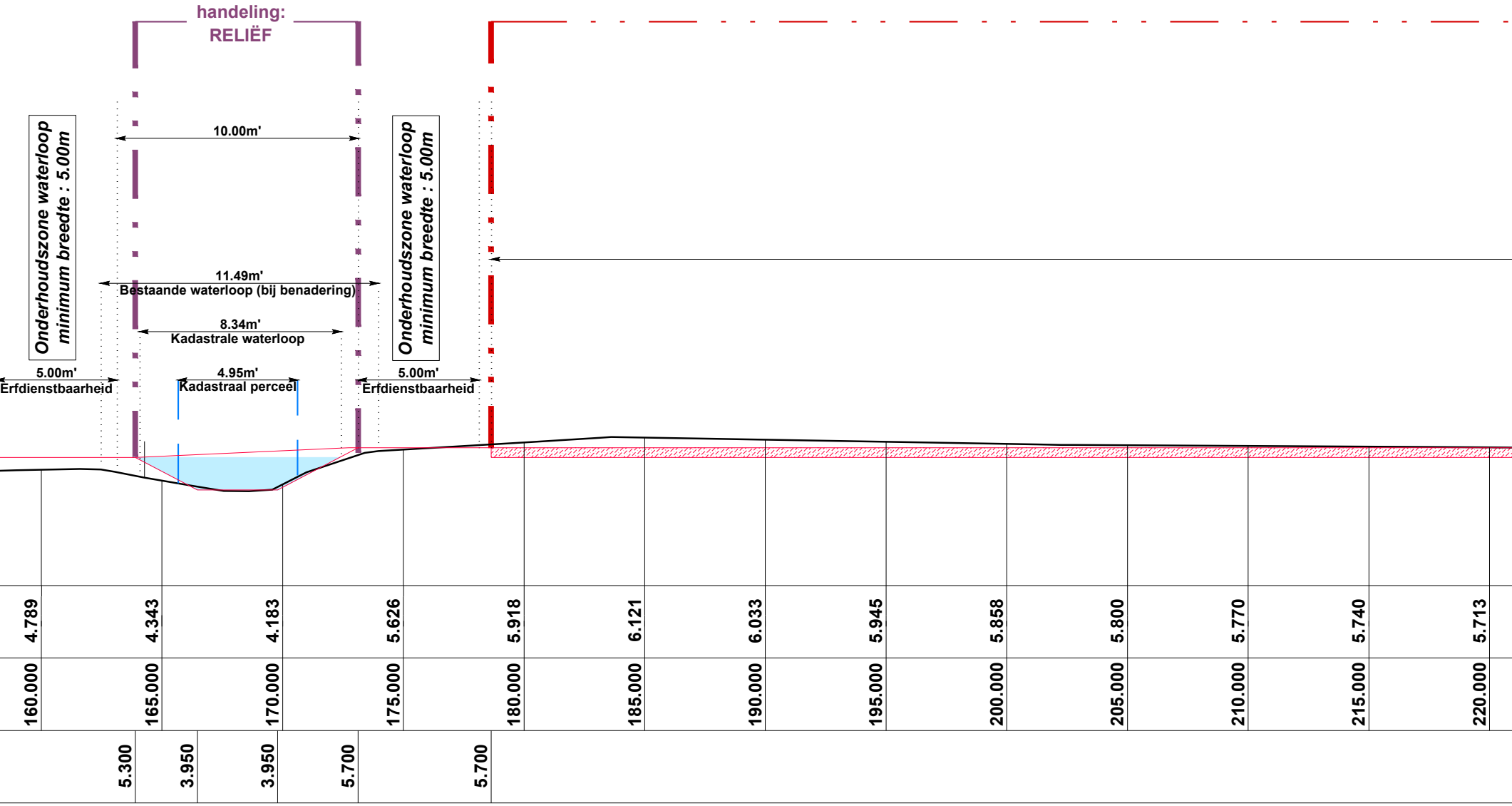
handeling:
RELIËF
10.00m'
11.49m'
Bestaande waterloop (bij benadering)
8.34m'
Kadastrale waterloop
4.95m'
Kadastraal perceel
Onderhoudszone waterloop
minimum breedte : 5.00m
5.00m'
Erfdienstbaarheid
Onderhoudszone waterloop
minimum breedte : 5.00m
5.00m'
Erfdienstbaarheid
4.789
4.343
4.183
5.626
5.918
6.121
6.033
5.945
5.858
5.800
5.770
5.740
5.713
160.000
165.000
170.000
175.000
180.000
185.000
190.000
195.000
200.000
205.000
210.000
215.000
220.000
5.300
3.950
3.950
5.700
5.700

handeling:
VERHARDING

zone opslag materiaal
- steenslag, waterdoorlatend -

Afgraven teelaarde (40cm) + plaatsen worteldoek + steenslag

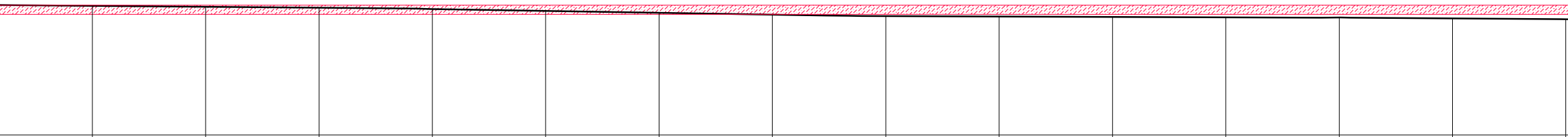

5.671	5.629	5.587	5.530	5.446	5.362	5.278	5.215	5.199	5.183	5.167	5.155	5.118	5.082
225.000	230.000	235.000	240.000	245.000	250.000	255.000	260.000	265.000	270.000	275.000	280.000	285.000	290.000


afsluiting

4.993	4.949	4.850	4.871	4.893	4.915	4.882	4.833	4.783	4.733	4.718
295.000	300.000	305.000	310.000	315.000	320.000	325.000	330.000	335.000	340.000	345.000
5.700										

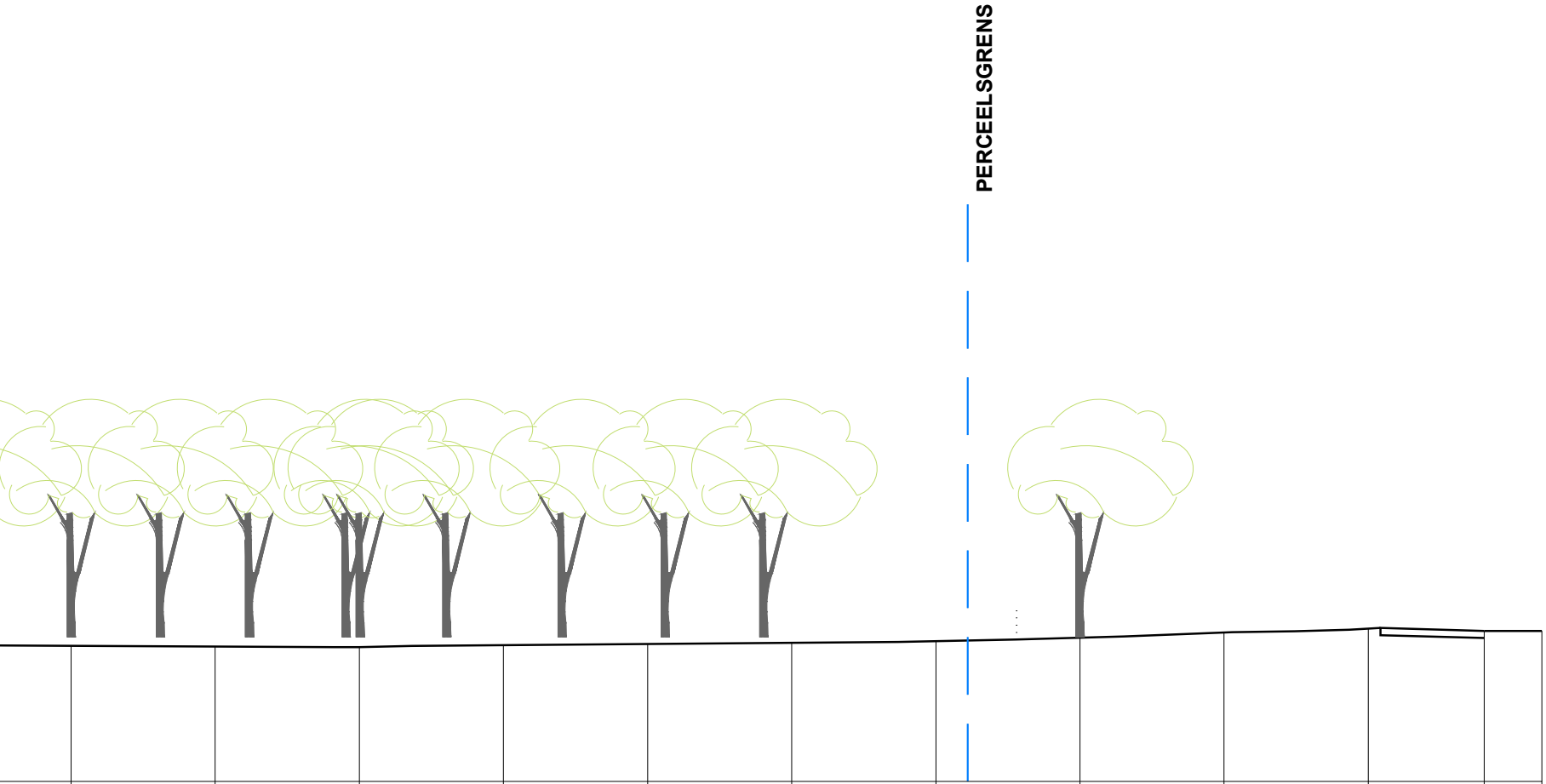
PERCEELSGRENS

4.696	350.000
4.673	355.000
4.656	360.000
4.716	365.000
4.757	370.000
4.799	375.000
4.856	380.000
4.977	385.000
5.161	390.000
5.290	395.000
5.216	399.023