LENGTEPROFIEL 01

Hsch 1/100
Lsch 1/100
Vvlak 4.00 T.A.W.

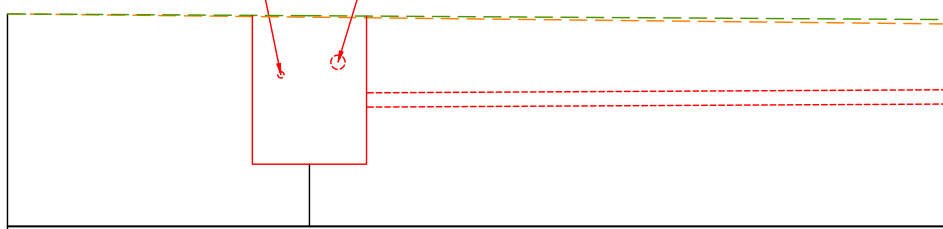

PERSLEIDING: 6.60 (indicatief, definitief vast te leggen in technisch dossier)

OV (Ø 250mm): 6.75

	NR. DWARSPROFIEL		
	CUMULAFST. DWARSPROFIEL	0.00	
BESTAAND	MAAIVELDPEIL	7.72	
	CUMULAFSTAND	0.00	
	TUSSENAFSTAND		26.30
ONTWERP	MAAIVELDPEIL		
	CUMULAFSTAND	0.00	
	TUSSENAFSTAND		
DWA RIOLERING	TUSSENAFSTAND		PP01
	HELLING EN Ø		
	BODEMHOOGTE		5.09
	LEGKARAKTERISTIEKEN		

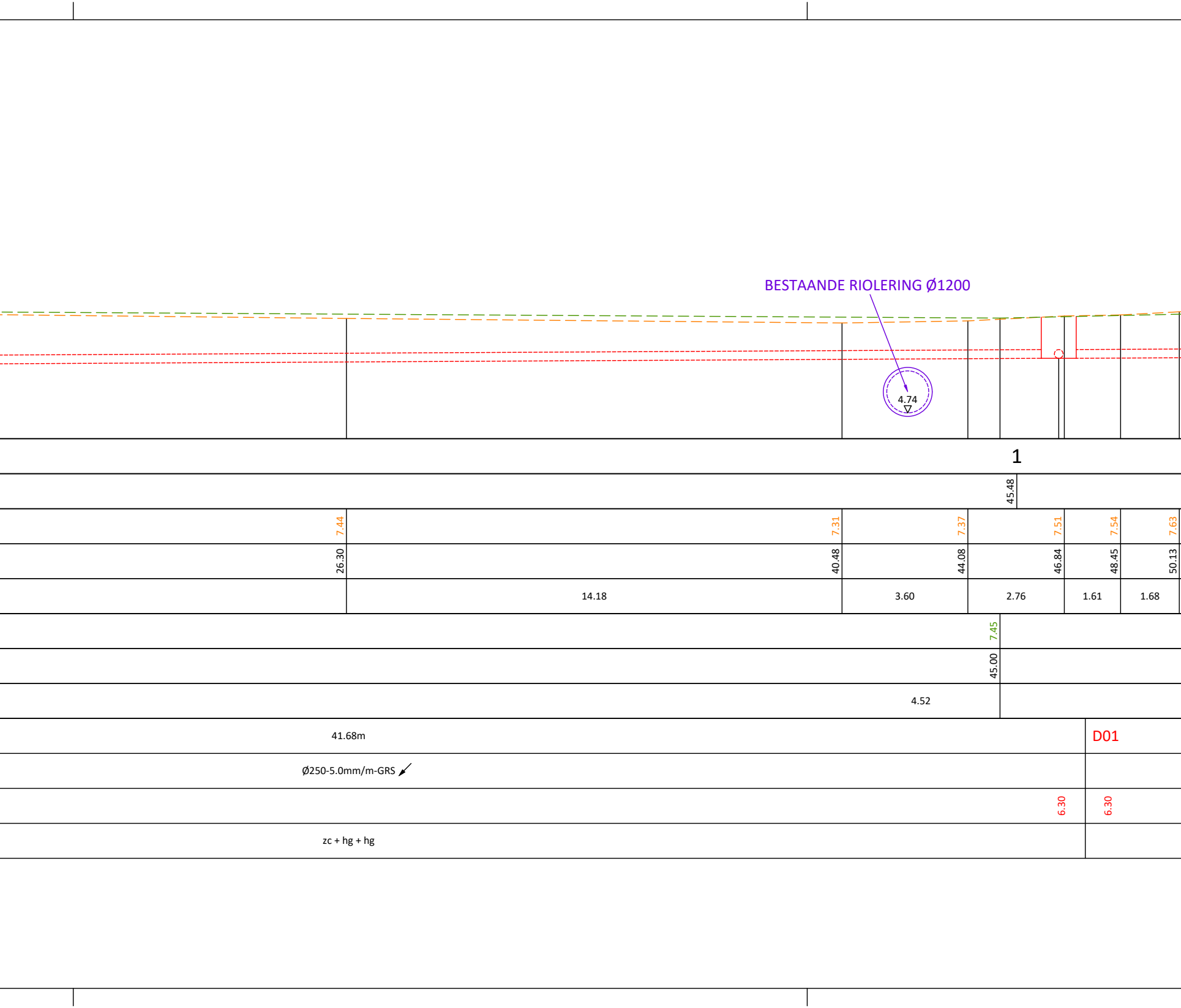
BESTAANDE RIOLERING Ø1200
4.74
1
45.48
7.44
7.31
7.37
7.51
7.54
7.63
26.30
40.48
44.08
46.84
48.45
50.13
14.18
3.60
2.76
1.61
1.68
7.45
45.00
4.52
41.68m
D01
Ø250-5.0mm/m-GRS
6.30
6.30
zc + hg + hg

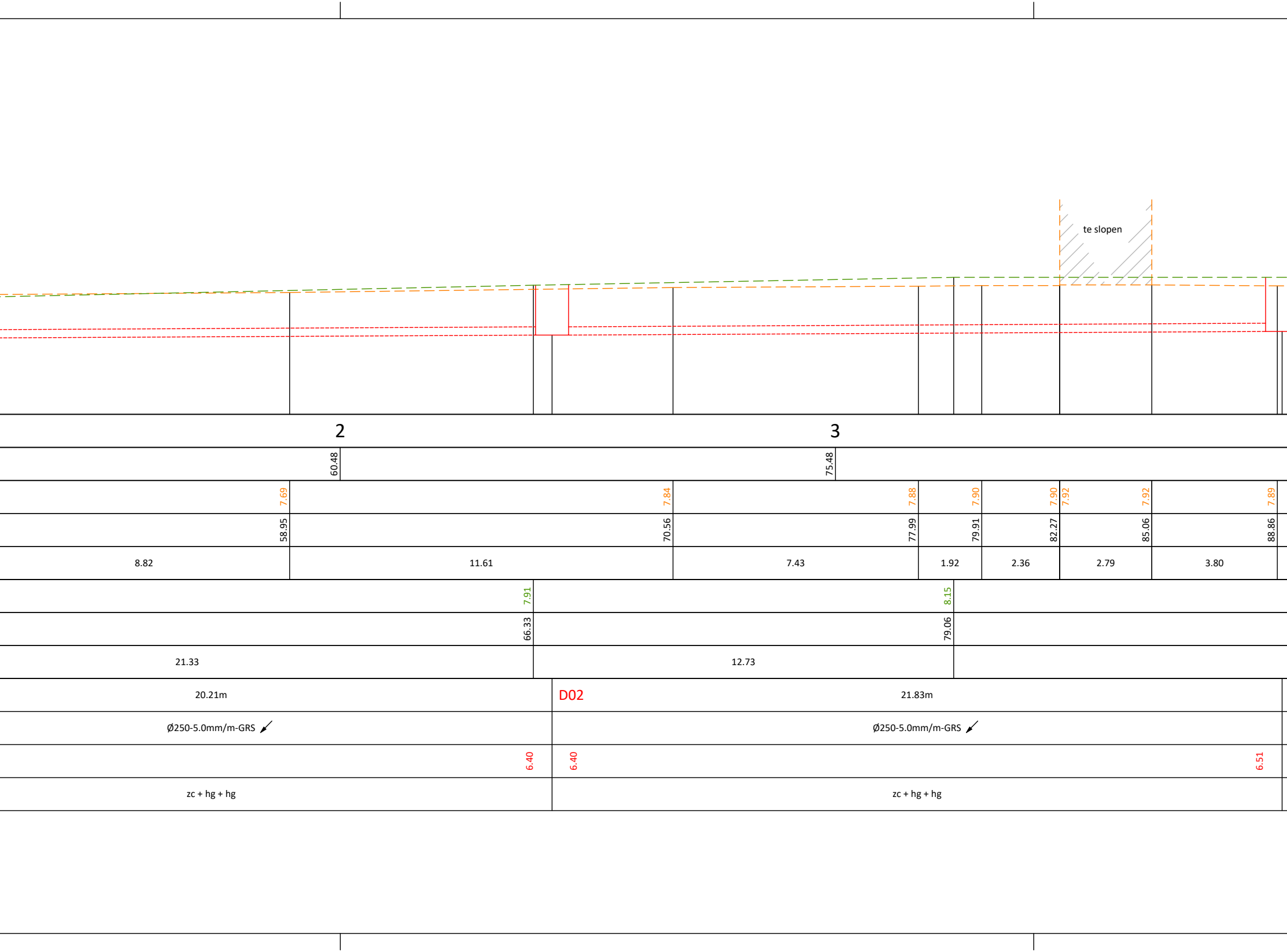
te slopen
2
3
60.48
75.48
7.69
7.84
7.88
7.90
7.90
7.92
7.92
7.89
58.95
70.56
77.99
79.91
82.27
85.06
88.86
8.82
11.61
7.43
1.92
2.36
2.79
3.80
7.91
8.15
66.33
79.06
21.33
12.73
20.21m
D02
21.83m
Ø250-5.0mm/m-GRS
Ø250-5.0mm/m-GRS
6.40
6.40
6.51
zc + hg + hg
zc + hg + hg

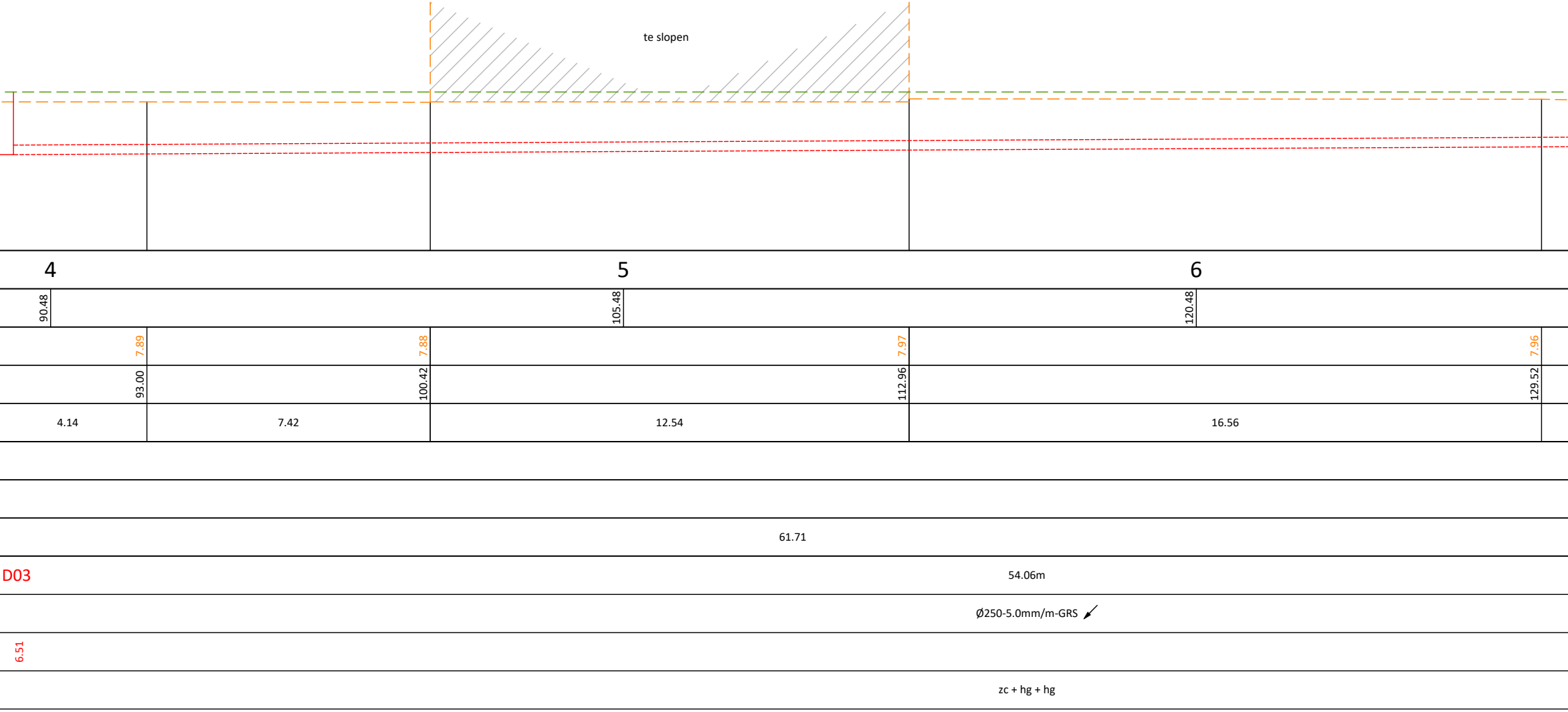
te slopen
4
5
6
90.48
105.48
120.48
7.89
7.88
7.97
7.96
93.00
100.42
112.96
129.52
4.14
7.42
12.54
16.56
61.71
D03
54.06m
Ø250-5.0mm/m-GRS
6.51
zc + hg + hg

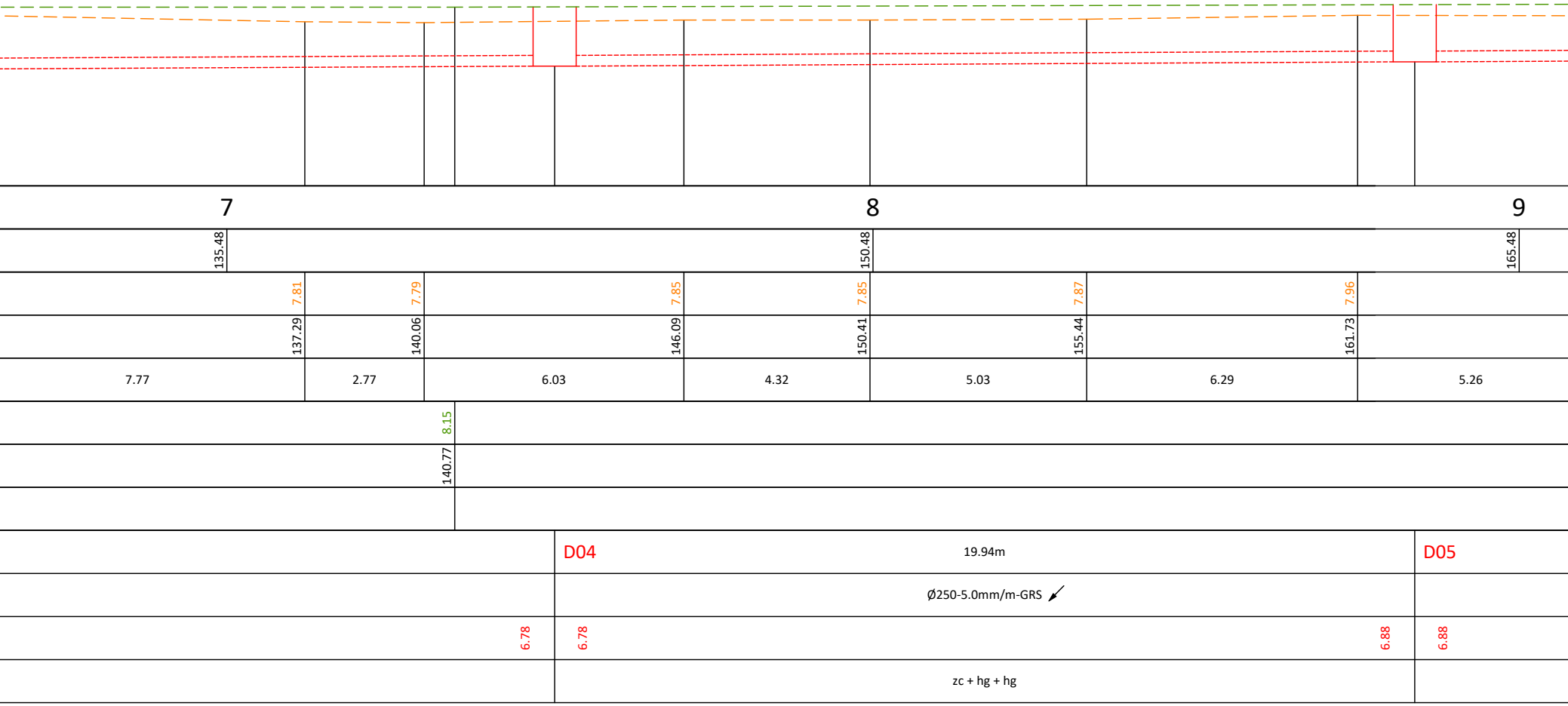
7
8
9
135.48
150.48
165.48
7.81
7.79
7.85
7.85
7.87
7.96
137.29
140.06
146.09
150.41
155.44
161.73
7.77
2.77
6.03
4.32
5.03
6.29
5.26
8.15
140.77
D04
19.94m
D05
Ø250-5.0mm/m-GRS
6.78
6.78
6.88
6.88
zc + hg + hg

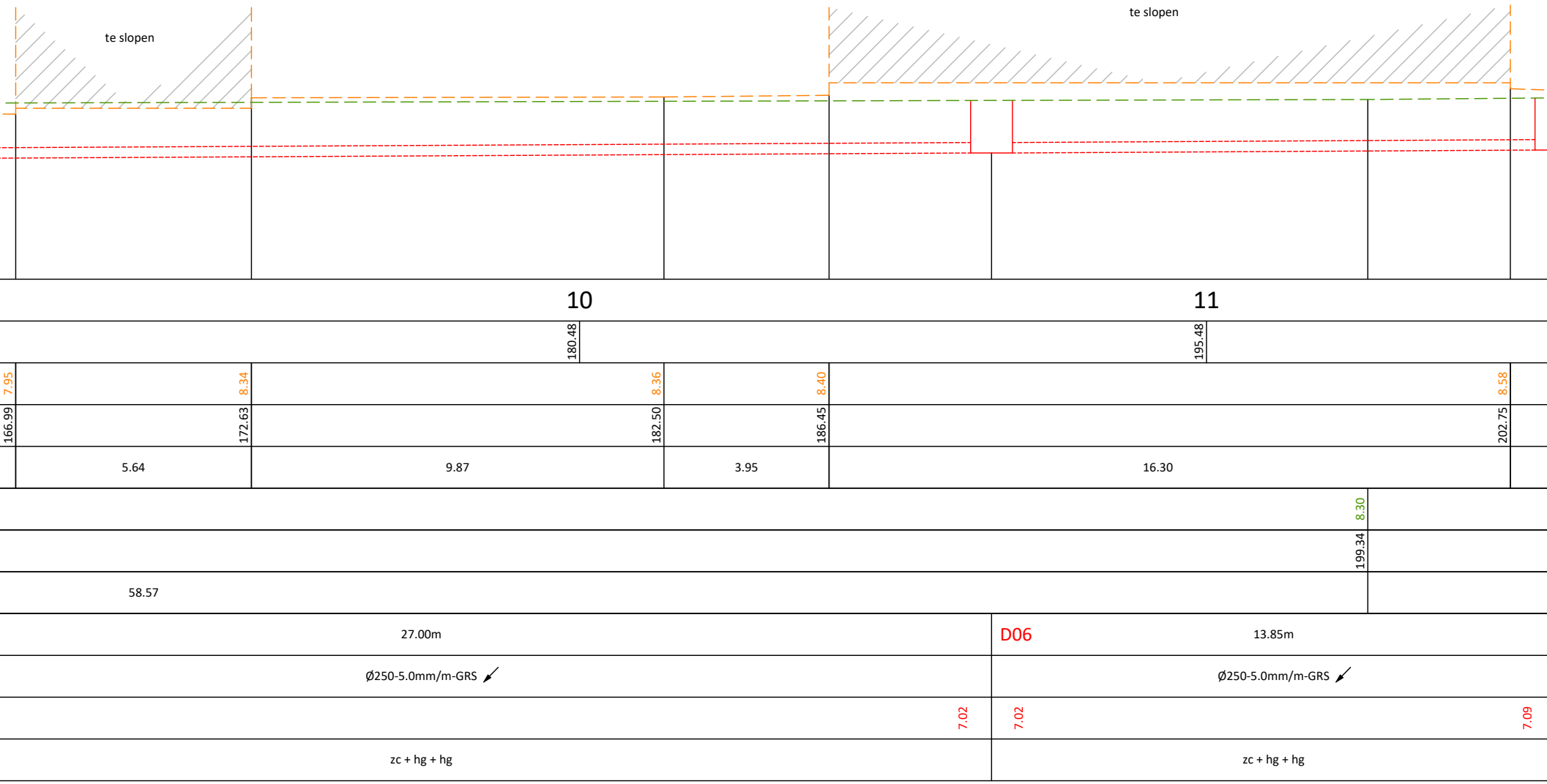
te slopen
te slopen
10
11
180.48
195.48
7.95
8.34
8.36
8.40
8.58
166.99
172.63
182.50
186.45
202.75
5.64
9.87
3.95
16.30
8.30
199.34
58.57
27.00m
D06
13.85m
Ø250-5.0mm/m-GRS
Ø250-5.0mm/m-GRS
7.02
7.02
7.09
zc + hg + hg
zc + hg + hg

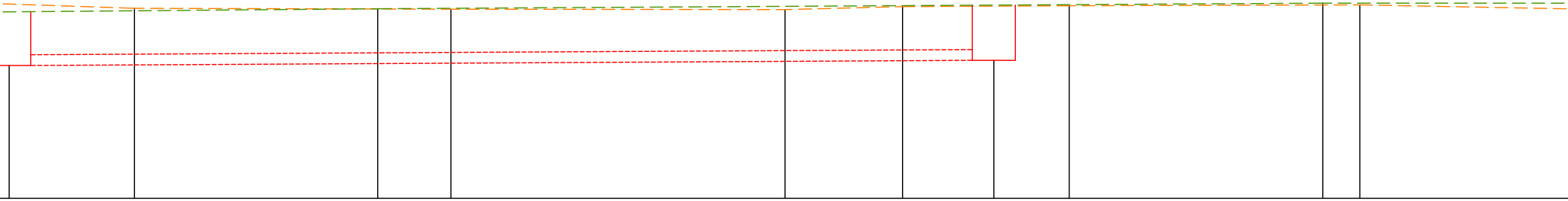

12 13

210.48 225.48

8.42 8.40 8.39 8.46 8.48 8.50

206.75 214.08 221.84 224.56 228.42 235.17

4.00 7.35 7.76 2.72 3.86 6.75 5.23

8.41 8.54

212.40 234.35

13.06 21.95 6.86

D07 22.95m D08

Ø250-5.0mm/m-GRS

7.09 7.21

zc + hg + hg

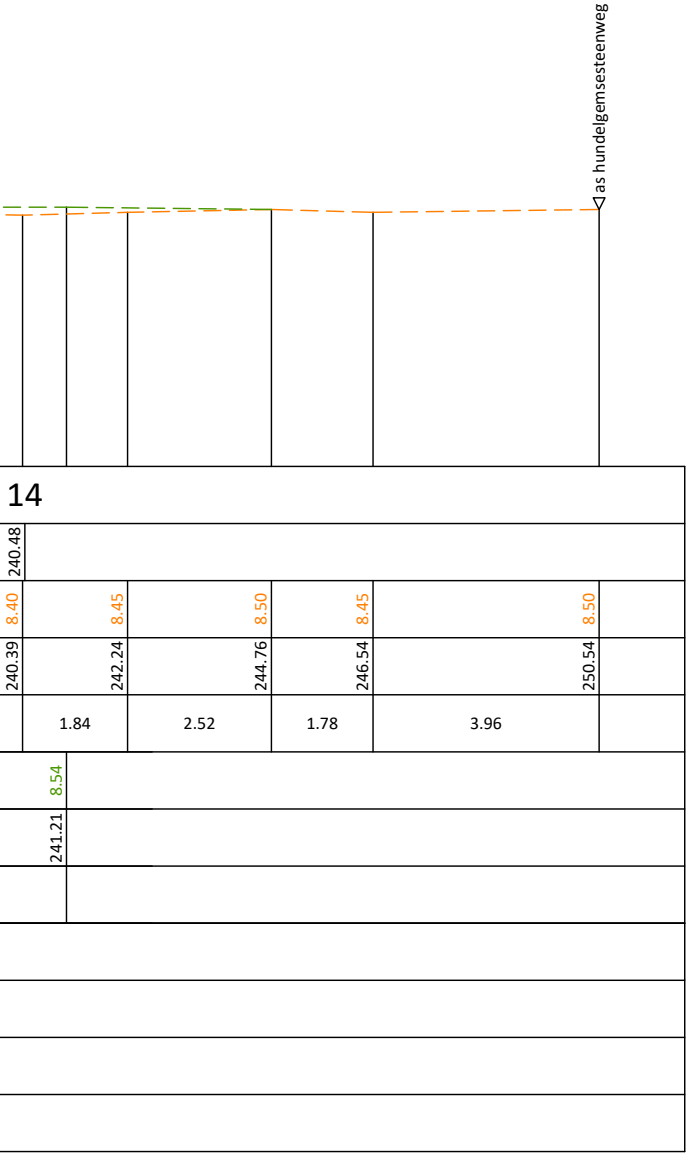
as hundelgemsesteenweg
14
240.48
8.40
8.45
8.50
8.45
8.50
240.39
242.24
244.76
246.54
250.54
1.84
2.52
1.78
3.96
8.54
241.21

LENGTEPROFIEL 1

Adres: Hundelgemsesteenweg - Frans De Mildreef te 9050 Gent
Kadastrale ligging: 20e afd. Ledeberg - sectie A - nrs. 409M2, 409N2, 410W, 410Y, 418C, 418H, 441A2, 441C2, 442G8, 437V, 438V, 506C, 506D
Plannummer: BA_WEGENIS_PRL_BN_LENGTEPROFIEL 1

Schaal 1 / 100

0m
1m
2m
3m
4m
5m
10m

Afstanden weergegeven in meter. Alle hoogtes op plan zijn T.A.W.-hoogtes.