
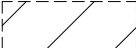








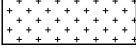










LEGENDE INPLANTING NIEUW

	kadastrale perceelsgrenzen
	bebouwing TE SLOPEN
	hellend dak
	plat dak
	terras
	verharding klinkers
	verharding kasseien
	verharding beton
	verharding grind
	water
	gras
	as van de weg

	huisnummer
74 x 2	kadasternummer
	riooldeksel
	rioolaansluiting
	deksel gas / water
	terreinprofiel
3 BL	= # bouwlagen
HD	= hellend dak
PD	= plat dak
	lantaarnpaal bovengronds net

  terreinprofiel