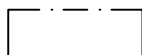


LEGENDE INPLANTING BESTAAND



kadastrale perceelsgrenzen



bebouwing TE BEHOUDEN



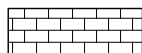
bebouwing TE SLOPEN



hellend dak



plat dak



verharding klinkers



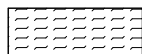
verharding kasseien



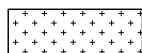
verharding beton



verharding grind



water



gras



as van de weg



fotostandpunt



huisnummer

74 x 2

kadasternummer



riooldeksel



rioolaansluiting



deksel gas / water

terreinprofiel

3 BL = # bouwlagen

HD = hellend dak

PD = plat dak



lantaarnpaal
bovengronds net



terreinprofiel