Vergunningsplichtige stedenbouwkundige handeling
B20 INRICHTEN WERFZONE

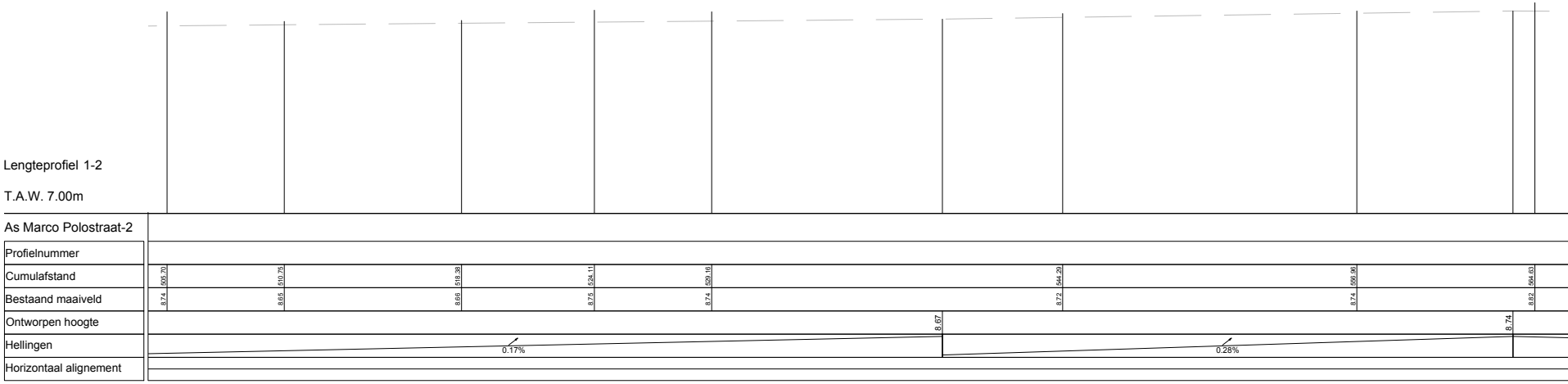
Lengteprofiel 1-2
T.A.W. 7.00m
As Marco Polostraat-2
Profielnummer
Cumulafstand
Bestaand maaiveld
Ontworpen hoogte
Hellingen
Horizontaal alignement
505.70
510.75
518.38
524.11
529.16
544.29
556.96
564.63
8.74
8.65
8.66
8.75
8.74
8.72
8.74
8.82
8.67
8.74
0.17%
0.28%

ref. peil = 0.00m T.A.W

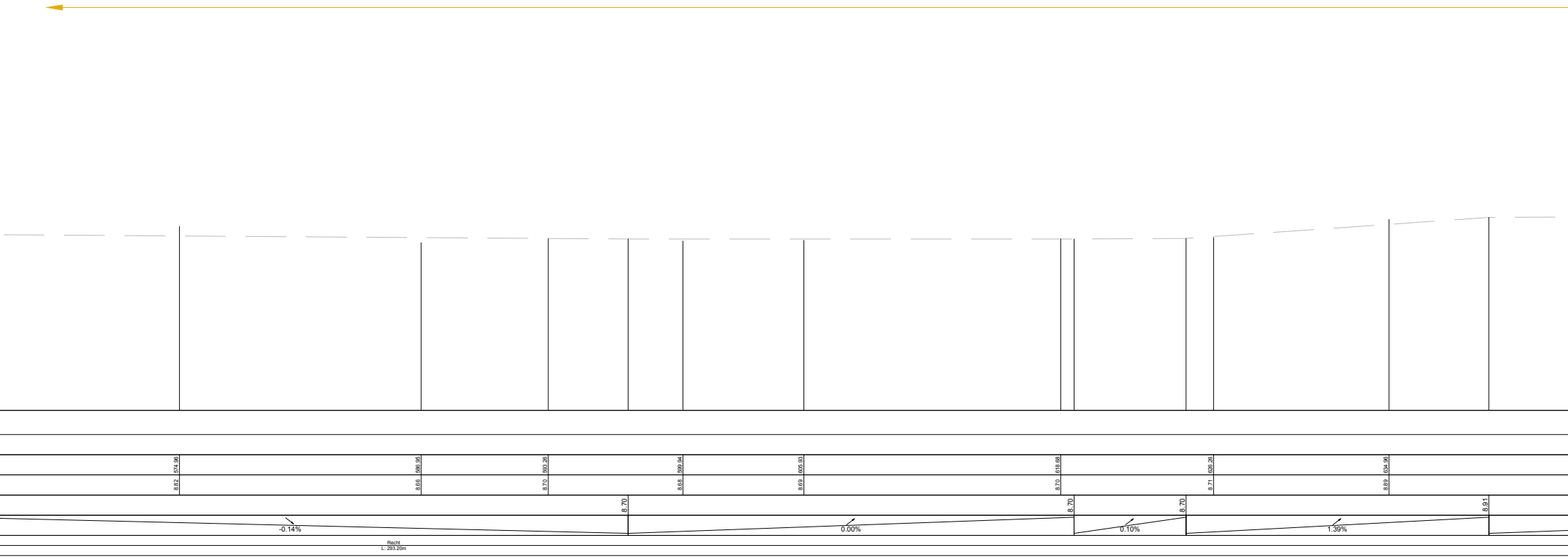
574.96
8.82
586.95
8.66
593.26
8.70
599.94
8.68
605.93
8.69
618.68
8.70
626.26
8.71
634.96
8.89
8.70
8.70
8.70
8.91
-0.14%
0.00%
0.10%
1.39%
Recht
L: 293.20m

Ve

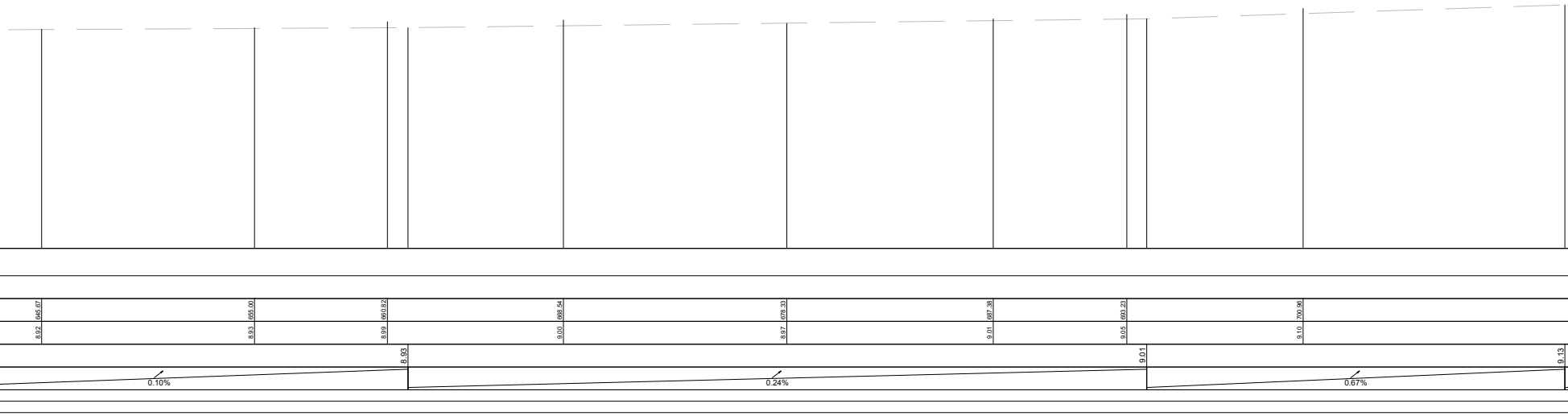
645.67
8.92
655.00
8.93
660.82
8.99
8.93
0.10%
668.54
9.00
678.33
8.97
0.24%
687.38
9.01
693.23
9.05
9.01
700.96
9.10
0.67%
9.13

rgunningsplichtige stedenbouwkundige handeling
B20 INRICHTEN WERFZONE

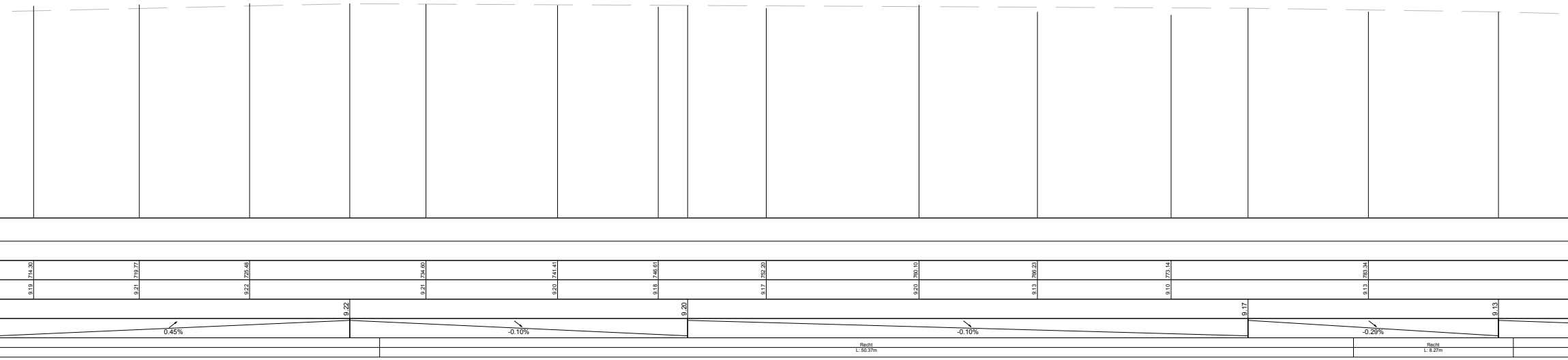
714.30
719.77
725.48
734.60
741.41
746.61
752.20
760.10
766.23
773.14
783.34
9.19
9.21
9.22
9.21
9.20
9.18
9.17
9.20
9.13
9.10
9.13
9.22
9.20
9.17
9.13
0.45%
-0.10%
-0.10%
-0.29%
Recht
L: 50.37m
Recht
L: 8.27m

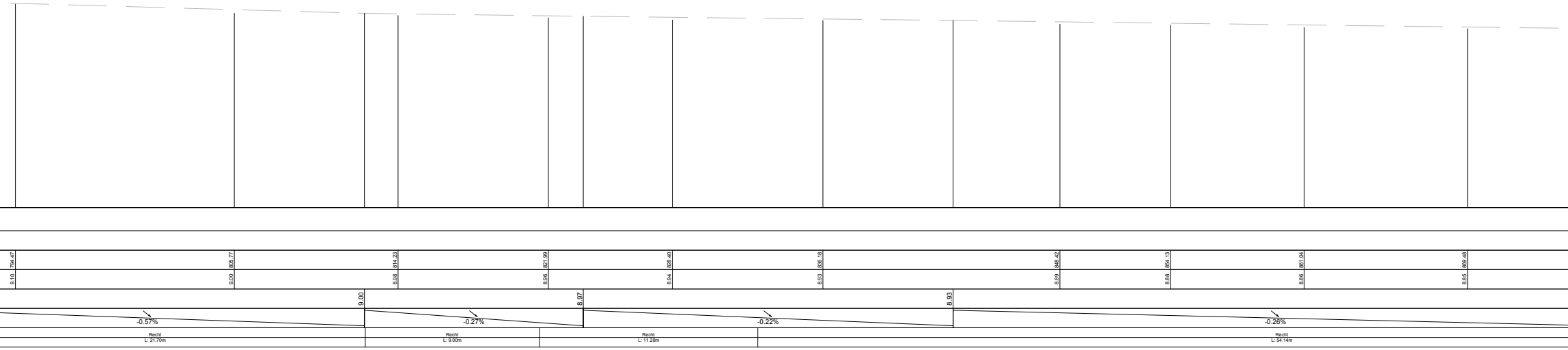
794.47
9.10
805.77
9.00
814.23
8.98
821.99
8.96
828.40
8.94
836.18
8.93
848.42
8.89
854.13
8.88
861.04
8.86
869.48
8.85
9.00
8.97
8.93
-0.57%
-0.27%
-0.22%
-0.26%
Recht
L: 21.70m
Recht
L: 9.00m
Recht
L: 11.28m
Recht
L: 54.14m

Vergunningsplichtige stedenbouwkundige handeling
B20 INRICHTEN WERFZONE

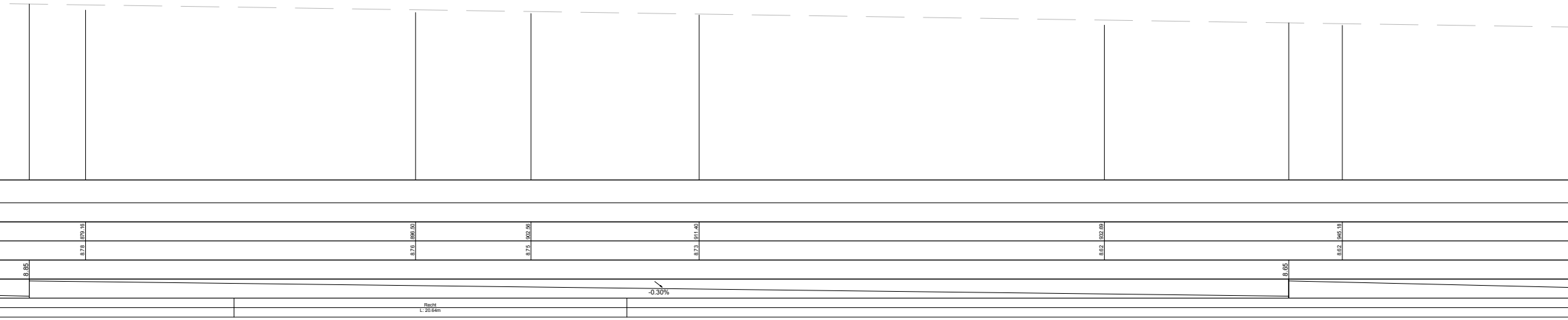
879.16
8.78
896.50
8.76
902.56
8.75
911.40
8.73
932.69
8.62
945.18
8.62
8.85
8.65
-0.30%
Recht
L: 20.64m

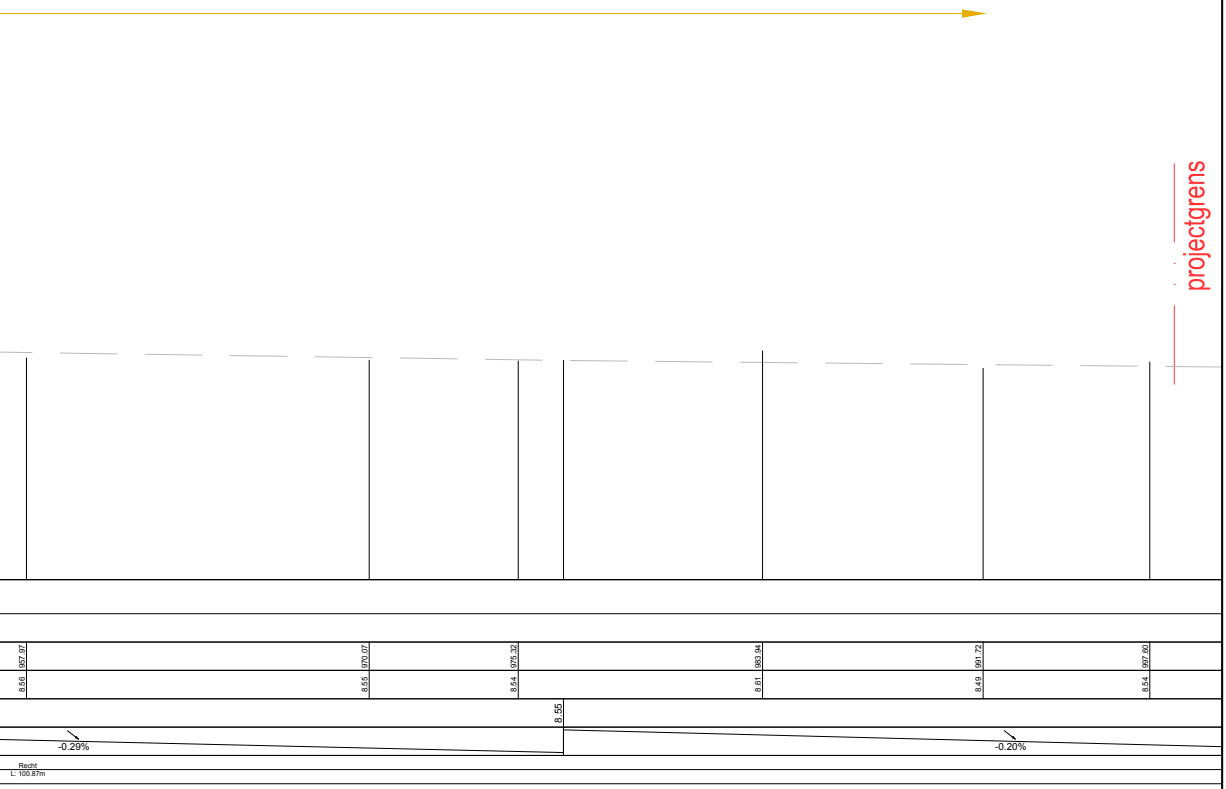
projectgrens
957.97
8.56
970.07
8.55
975.32
8.54
8.55
983.94
8.61
991.72
8.49
997.60
8.54
-0.29%
-0.20%
Recht
L: 100.87m

1/100

0
1
2
3
6m

Hoogtes in meter TAW

Maten uitgedrukt in meter

C:\Users\VN1A1K\OneDrive - Sweco AB\Gr_Omgevingsvergunningen - OVA - Marco Polo\30_Permit\BA_ADDENDUM B20_PRL_BT.dwg - 1-2 (20250515.1851)