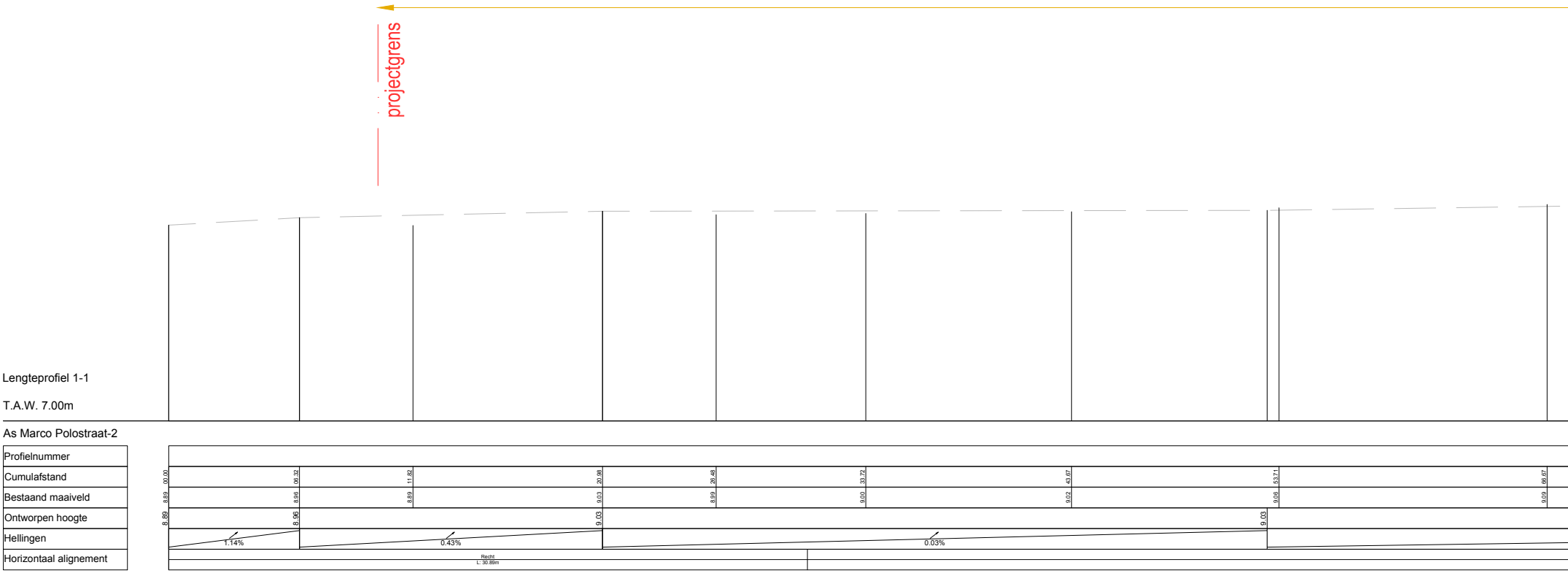
projectgrens
Lengteprofiel 1-1
T.A.W. 7.00m
As Marco Polostraat-2
Profielnummer
Cumulafstand
00.00
06.32
11.82
20.98
26.48
33.72
43.67
53.71
66.67
Bestaand maaiveld
8.89
8.96
8.89
9.03
8.99
9.00
9.02
9.06
9.09
Ontworpen hoogte
8.89
8.96
9.03
9.03
Hellingen
1.14%
0.43%
0.03%
Horizontaal alignement
Recht
L: 30.89m

ref. peil = 0.00m T.A.W

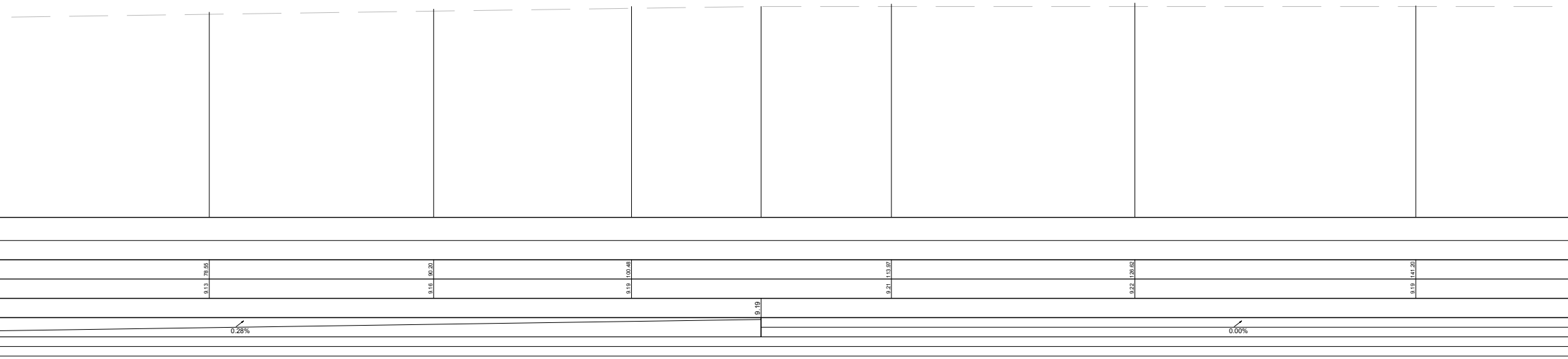
78.55
9.13
90.20
9.16
100.48
9.19
9.19
113.97
9.21
126.62
9.22
141.20
9.19
0.28%
0.00%

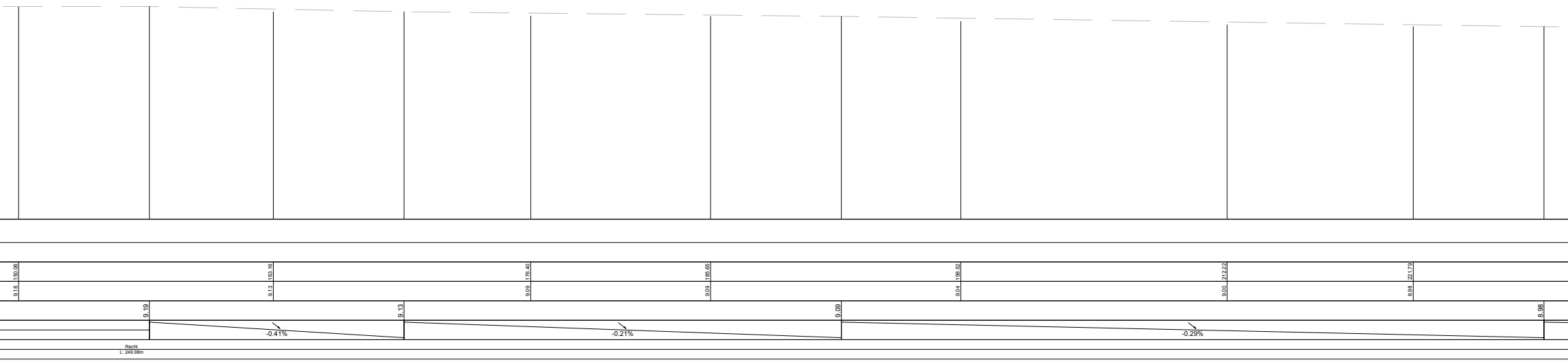
150.06
9.18
163.16
9.13
176.40
9.09
185.65
9.09
198.52
9.04
212.22
9.00
221.79
8.98
9.19
9.13
9.09
8.98
-0.41%
-0.21%
-0.29%
Recht
L: 249.98m

Vergunningsplichtige stedenbouwkundige handeling
B20 INRICHTEN WERFZONE

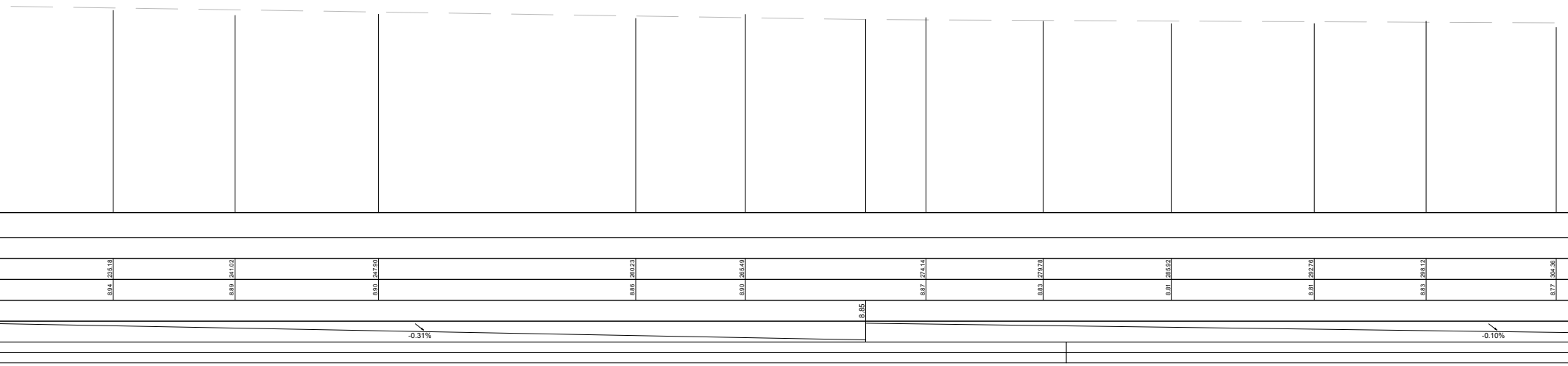
235.18
8.94
241.02
8.89
247.90
8.90
260.23
8.86
265.49
8.90
8.85
274.14
8.87
279.78
8.83
285.92
8.81
292.76
8.81
298.12
8.83
304.36
8.77
-0.31%
-0.10%

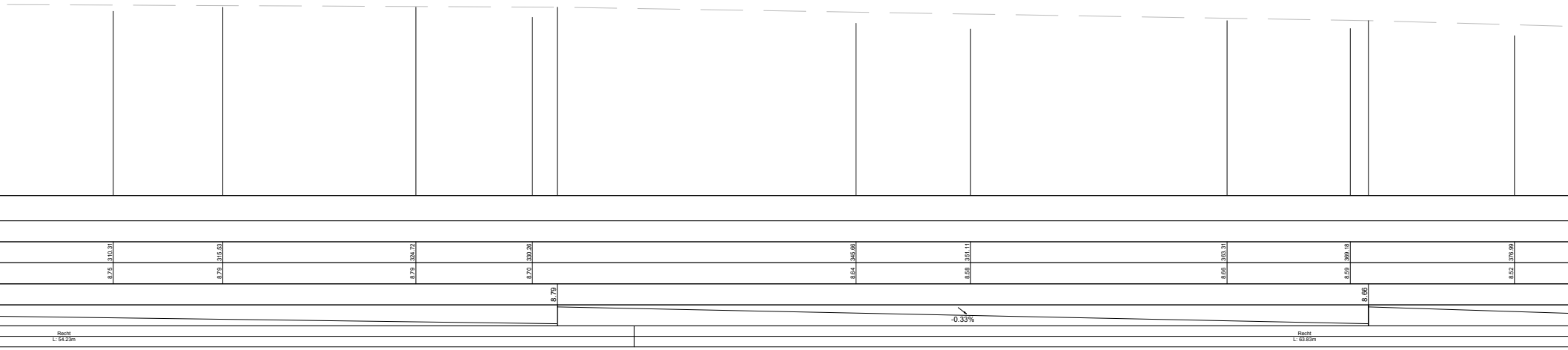
310.31
8.75
315.53
8.79
324.72
8.79
330.26
8.70
8.79
345.66
8.64
351.11
8.58
-0.33%
363.31
8.66
369.18
8.59
8.66
376.99
8.52
Recht
L: 54.23m
Recht
L: 63.83m

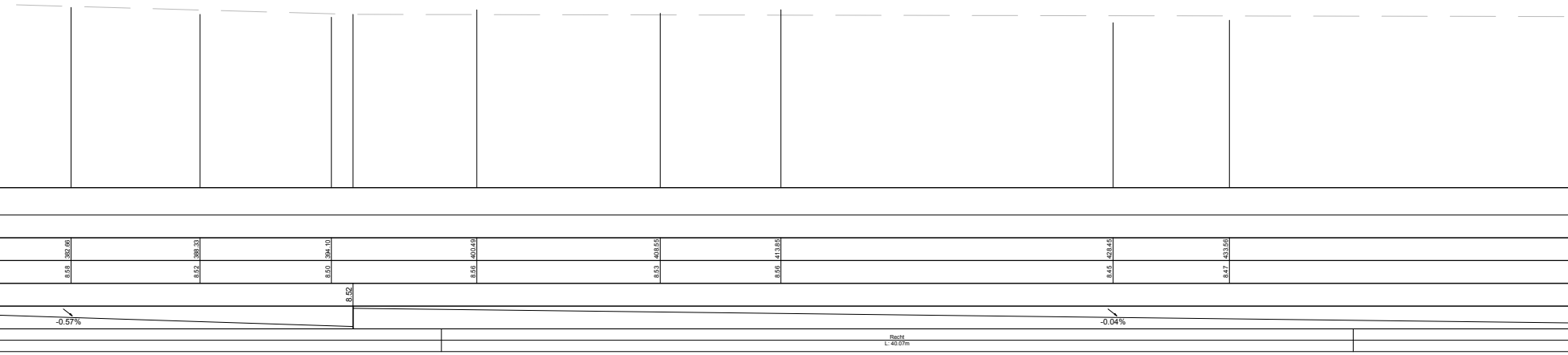
382.66
8.58
388.33
8.52
394.10
8.50
8.52
400.49
8.56
408.55
8.53
413.85
8.56
428.45
8.45
433.56
8.47
-0.57%
-0.04%
Recht
L: 40.07m

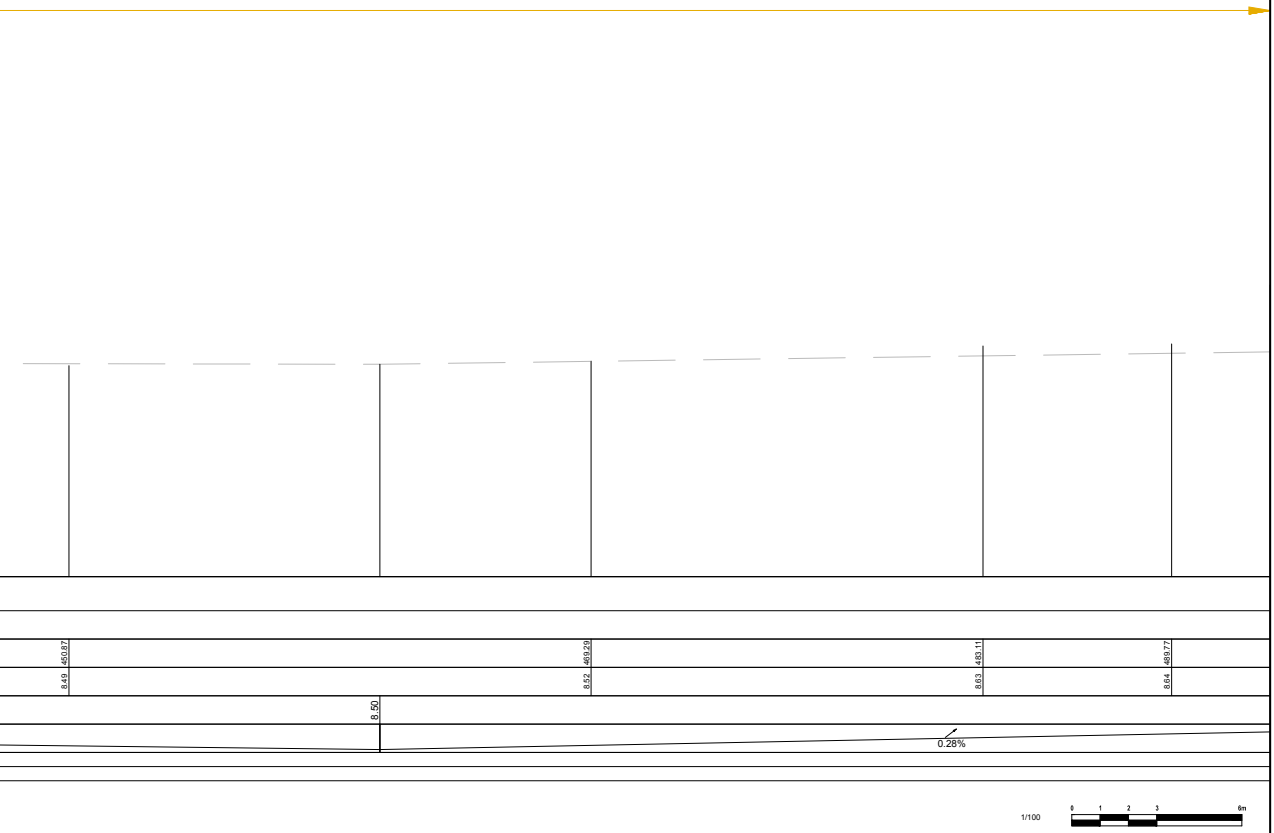
450.87
8.49
8.50
469.29
8.52
483.11
8.63
489.77
8.64
0.28%
1/100
0
1
2
3
6m

Hoogtes in meter TAW

Maten uitgedrukt in meter

C:\Users\VN1A1K\OneDrive - Sweco AB\Gr_Omgevingsvergunningen - OVA - Marco Polo\30_Permit\BA_ADDENDUM B20_PRL_BT.dwg - 1-1 (20250515.1851)