

Lengteprofiel 1-2

T.A.W. 5.00m

As Marco Polostraat

Profielnummer															
Cumulafstand	496.68	503.51	509.40	519.55	525.69	531.74	539.91	546.03	556.72						
Bestaand maaiveld	8.51	8.53	8.56	8.49	8.48	8.46	8.40	8.39	8.42						
Ontworpen hoogte	8.67	8.66	8.65	8.64	8.63	8.62	8.61	8.60	8.59	8.58	8.57	8.56	8.55	8.55	
Hellingen															
Horizontaal alignement															

ref. peil = 0.00m T.A.W

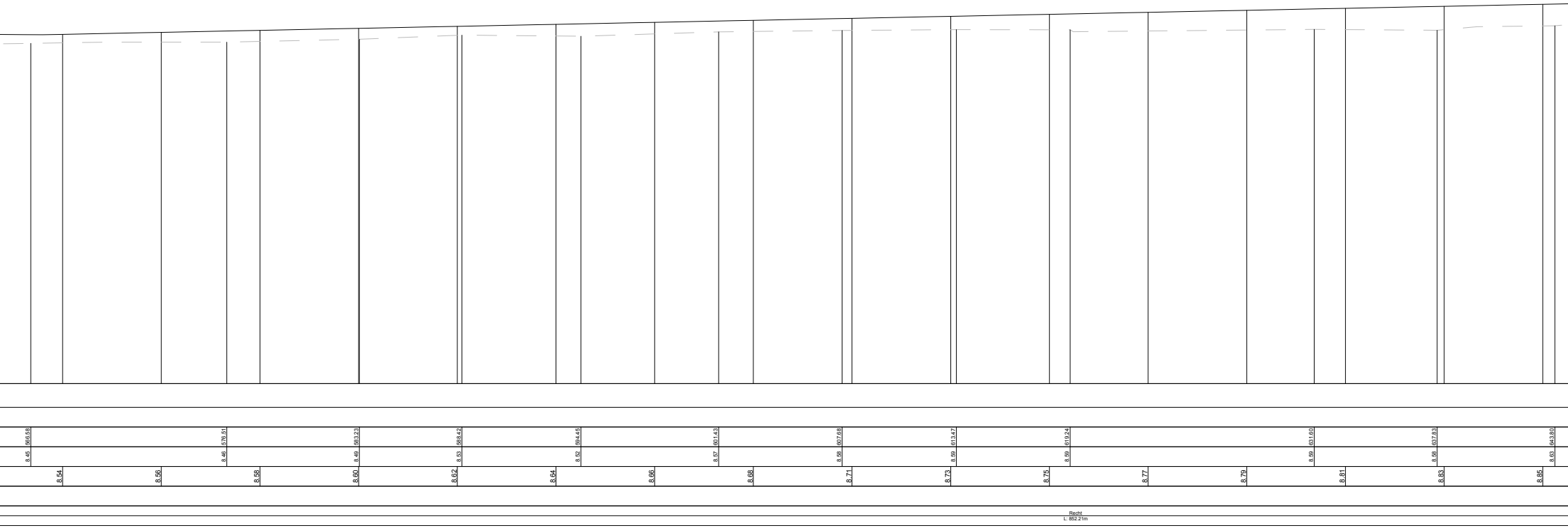
566.58
8.45
576.51
8.46
583.23
8.49
588.42
8.53
594.45
8.52
601.43
8.57
607.68
8.58
613.47
8.59
619.24
8.59
631.60
8.59
637.83
8.58
643.80
8.63
8.54
8.56
8.58
8.60
8.62
8.64
8.66
8.68
8.71
8.73
8.75
8.77
8.79
8.81
8.83
8.85
Recht
L: 852.21m

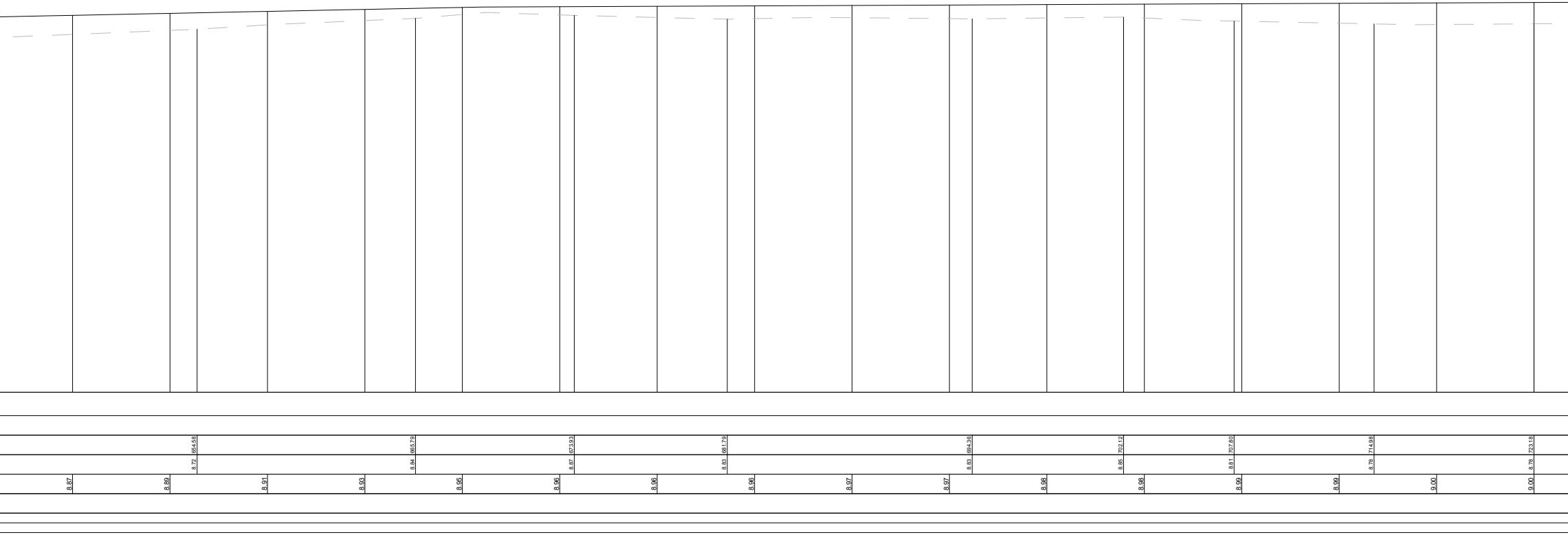
654.58
8.72
665.79
8.84
673.93
8.87
681.79
8.83
694.36
8.83
702.12
8.85
707.80
8.81
714.98
8.78
723.18
8.78
8.87
8.89
8.91
8.93
8.95
8.96
8.96
8.96
8.97
8.97
8.98
8.98
8.99
8.99
9.00
9.00

Vergunningsplichtige stedenbouwkundige handeling
B22 AANLEG VERHARDING

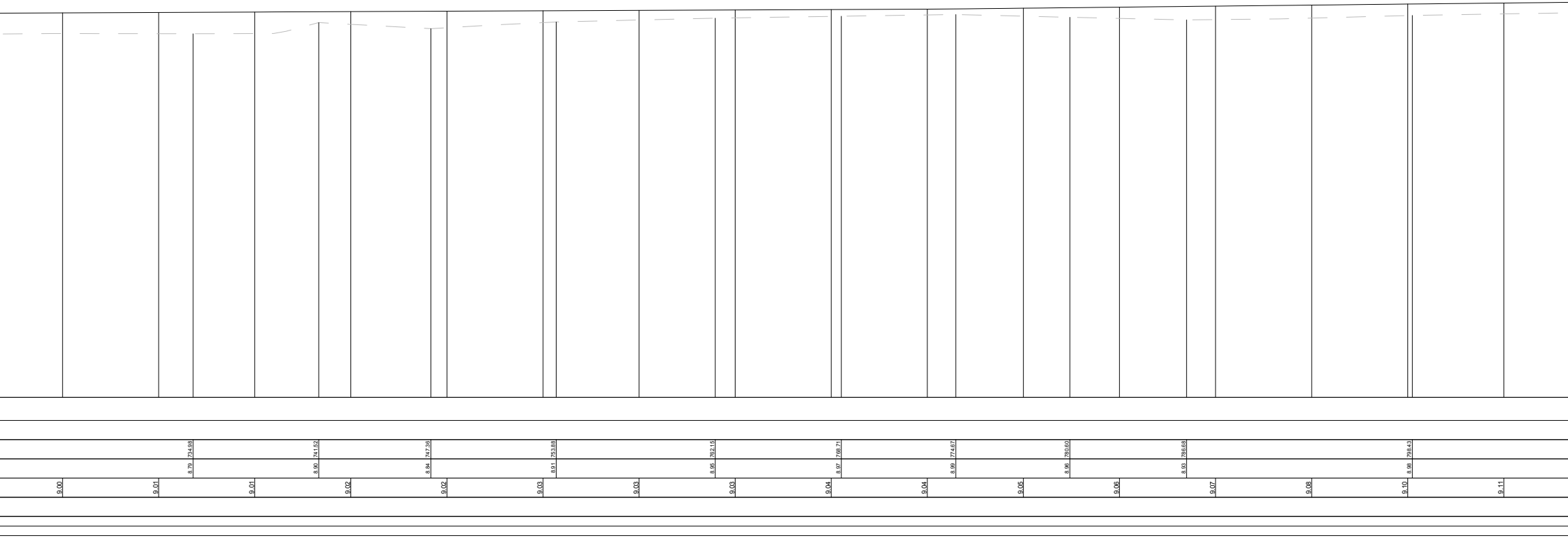
734.98
8.79
741.52
8.90
747.36
8.84
753.88
8.91
762.15
8.95
768.71
8.97
774.67
8.99
780.60
8.96
786.68
8.93
798.43
8.98
9.00
9.01
9.01
9.02
9.02
9.03
9.03
9.03
9.04
9.04
9.05
9.06
9.07
9.08
9.10
9.11

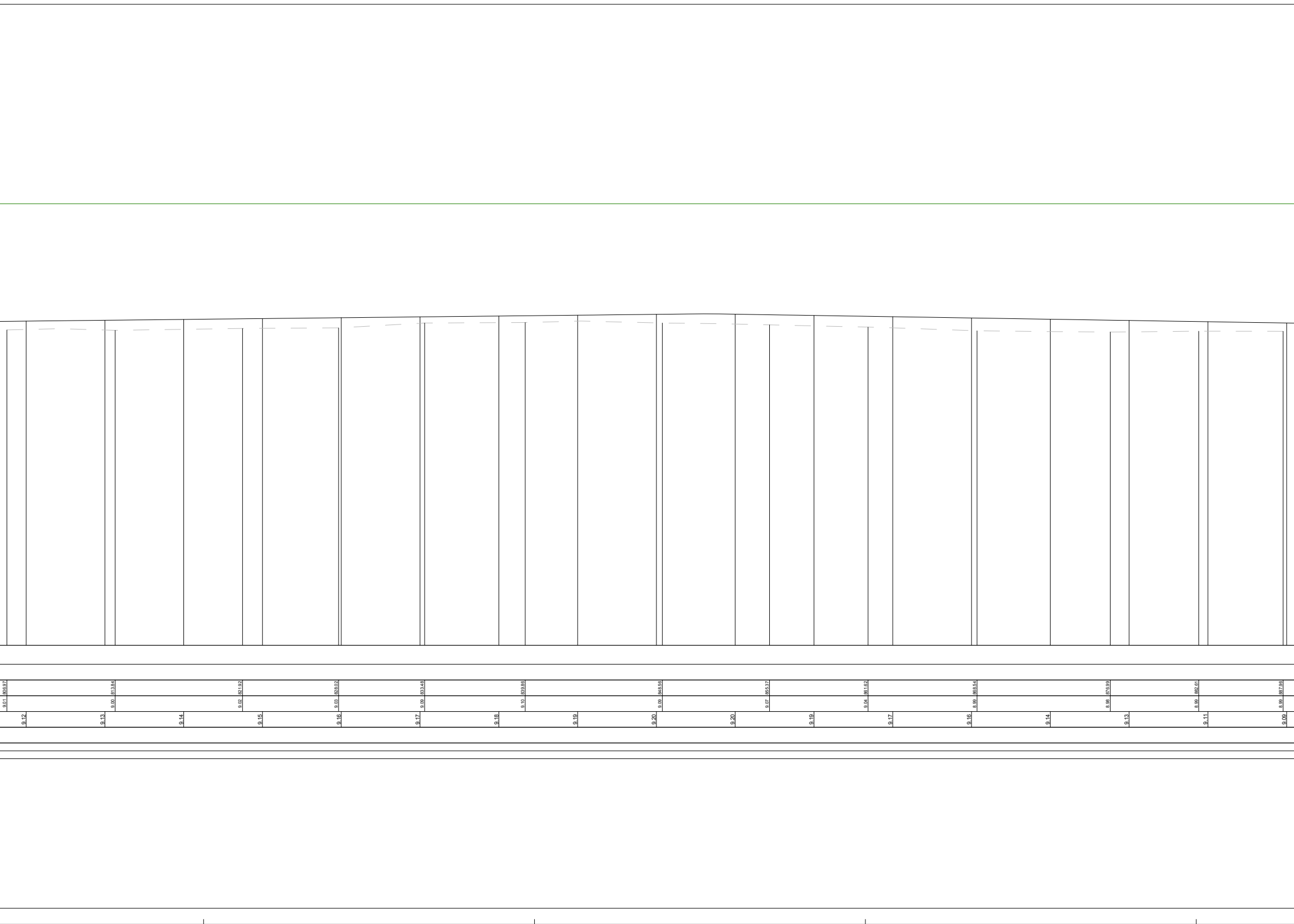
806.97
813.84
821.92
828.02
833.48
839.86
848.56
855.37
861.62
868.54
876.99
882.61
887.96
9.01
9.00
9.02
9.03
9.09
9.10
9.09
9.07
9.04
8.99
8.98
8.99
8.99
9.12
9.13
9.14
9.15
9.16
9.17
9.18
9.19
9.20
9.20
9.19
9.17
9.16
9.14
9.13
9.11
9.09

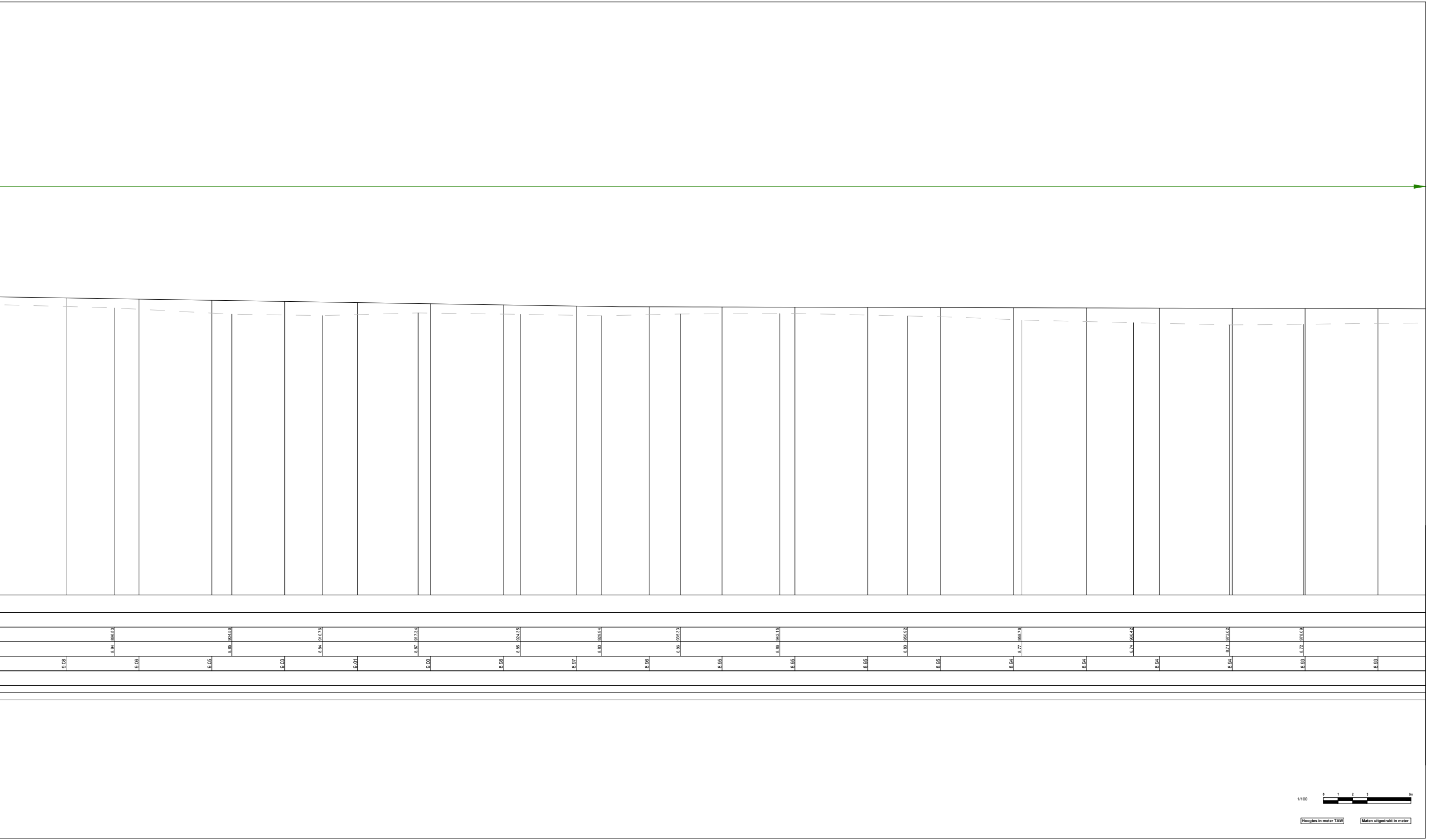
896.53
904.56
910.76
917.34
924.35
929.94
935.33
942.15
950.92
958.76
966.42
973.02
978.09
8.94
8.85
8.84
8.87
8.85
8.83
8.86
8.86
8.83
8.77
8.74
8.71
8.72
9.08
9.06
9.05
9.03
9.01
9.00
8.98
8.97
8.96
8.95
8.95
8.95
8.95
8.94
8.94
8.94
8.94
8.93
8.93
0
1
2
3
6m

1/100

Hoogtes in meter TAW

Maten uitgedrukt in meter

C:\Users\VN1A1K\OneDrive - Sweco AB\Gr_Omgevingsvergunningen - OVA - Marco Polo\30_Permit\BA_ADDENDUM B22_PRL_N.dwg - 1-2 (20250515.1834)