Lengteprofiel

T.A.W. 7.00m

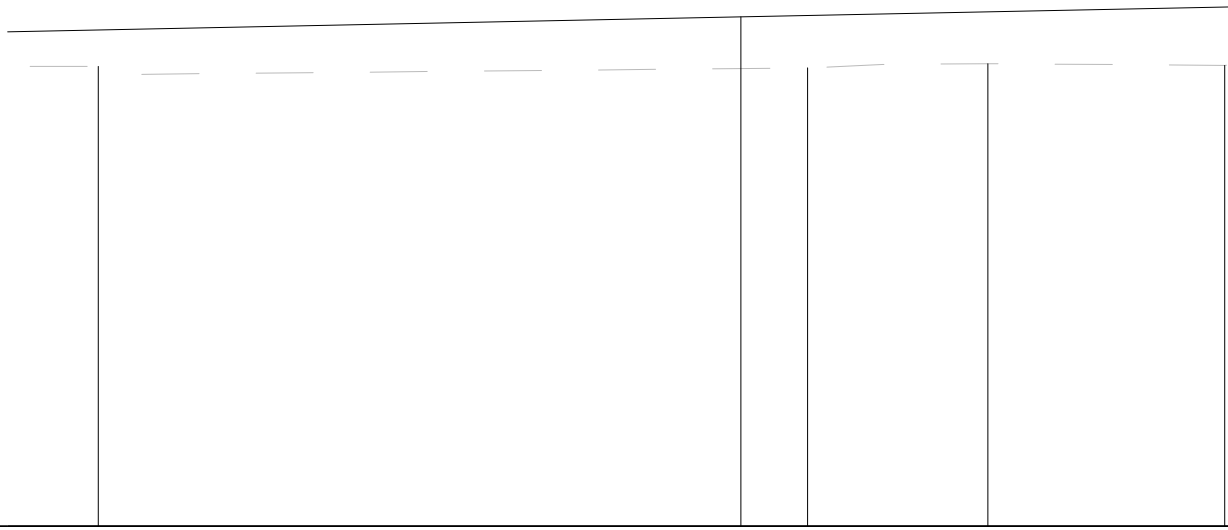

Terreinprofiel 1-2

Profielnummer					
Cumulafstand	494.84		507.27	510.42	514.57
Bestaand maaiveld	8.61		8.60	8.62	8.61
Ontworpen hoogte		8.78			
Hellingen	0.41%				
Horizontaal alignement					

ref. peil = 0.00m T.A.W

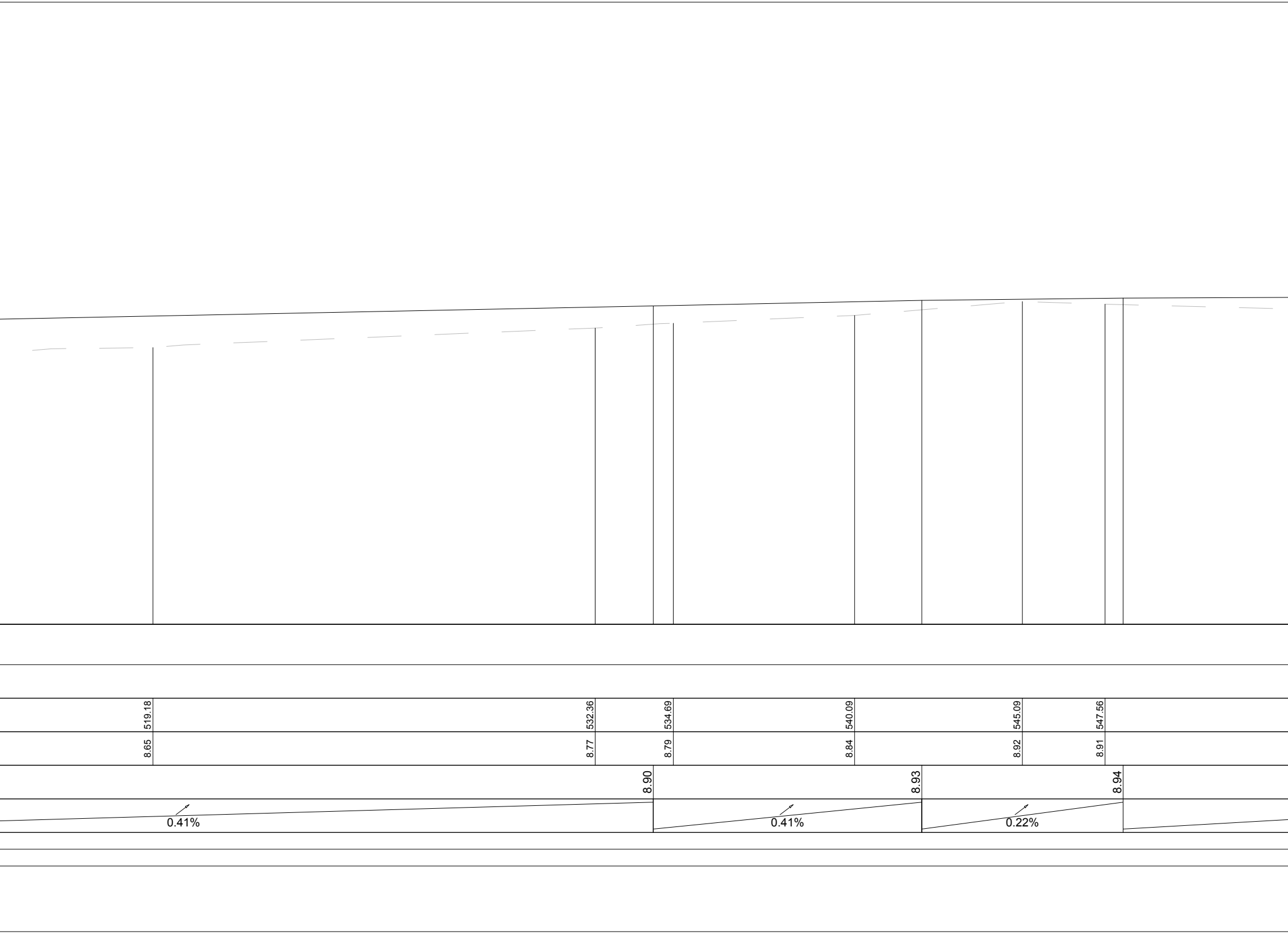
519.18
8.65
0.41%
532.36
8.77
8.90
534.69
8.79
540.09
8.84
0.41%
8.93
545.09
8.92
0.22%
547.56
8.91
8.94


557.37
8.86
8.96
0.09%
569.92
8.84
0.09%
580.62
8.87
8.97
583.55
8.85
585.87
8.83
589.82
8.81

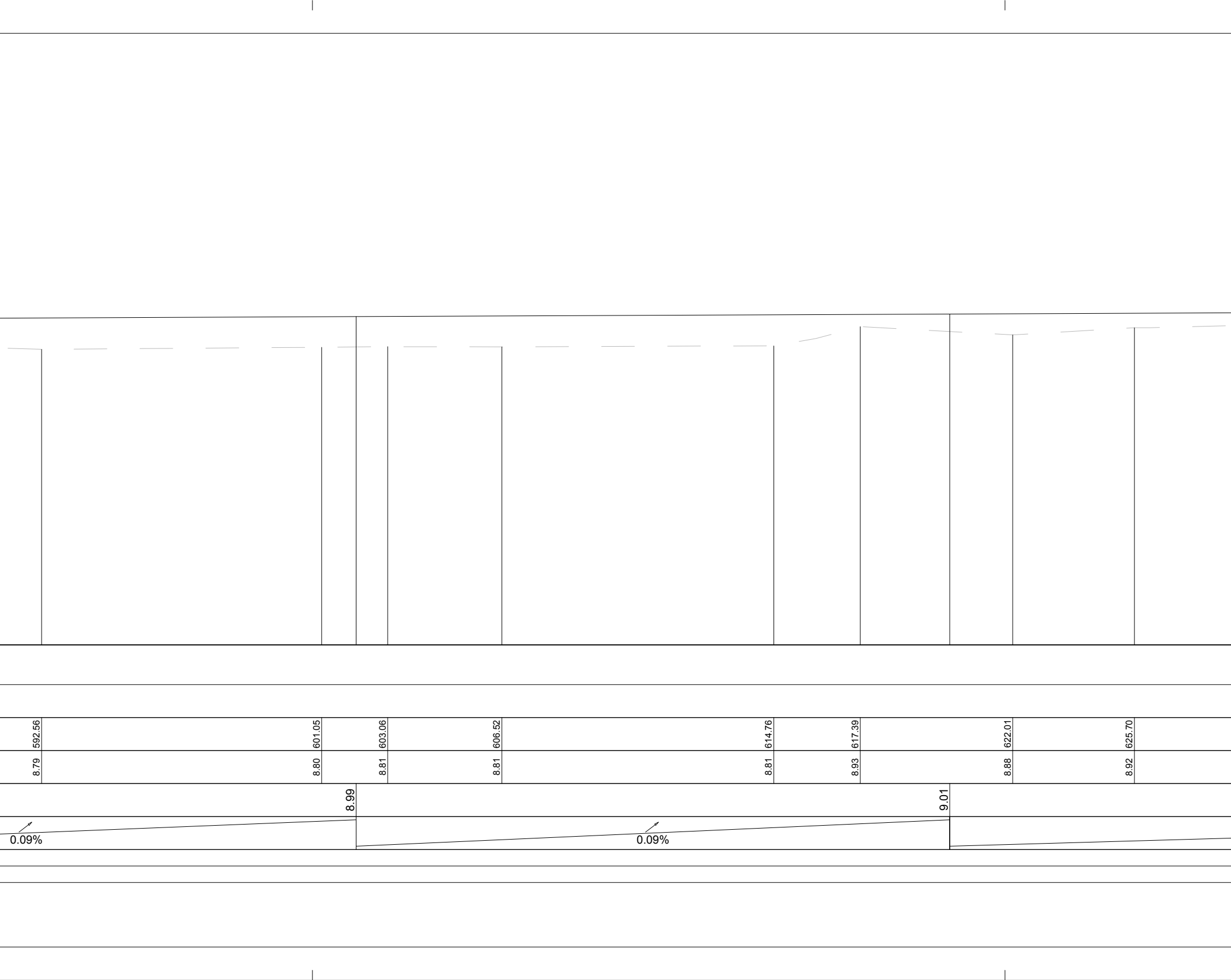
592.56
601.05
603.06
606.52
614.76
617.39
622.01
625.70
8.79
8.80
8.81
8.81
8.81
8.93
8.88
8.92
8.99
9.01
0.09%
0.09%

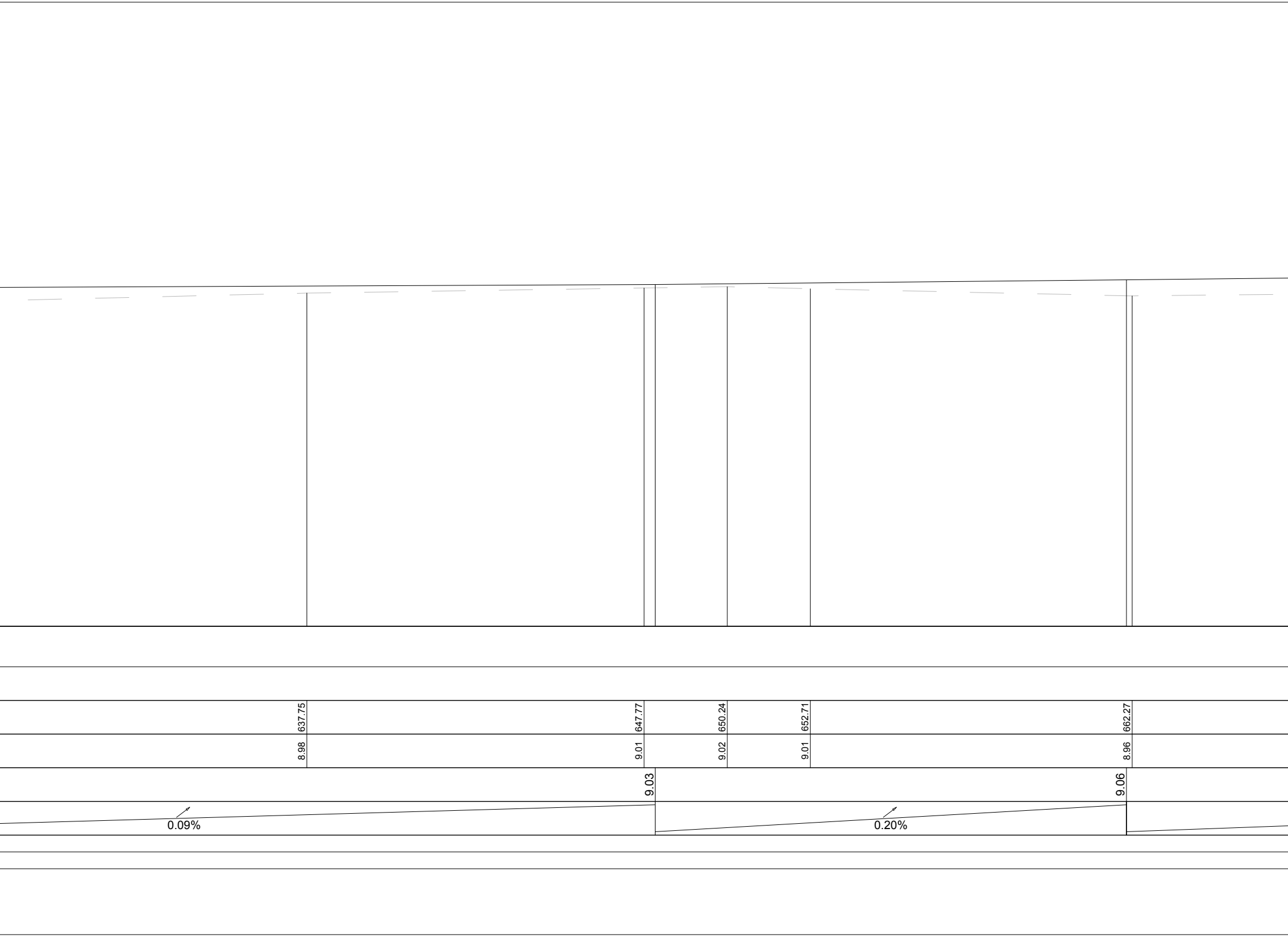
637.75
8.98
647.77
9.01
650.24
9.02
652.71
9.01
662.27
8.96
9.03
9.06
0.09%
0.20%

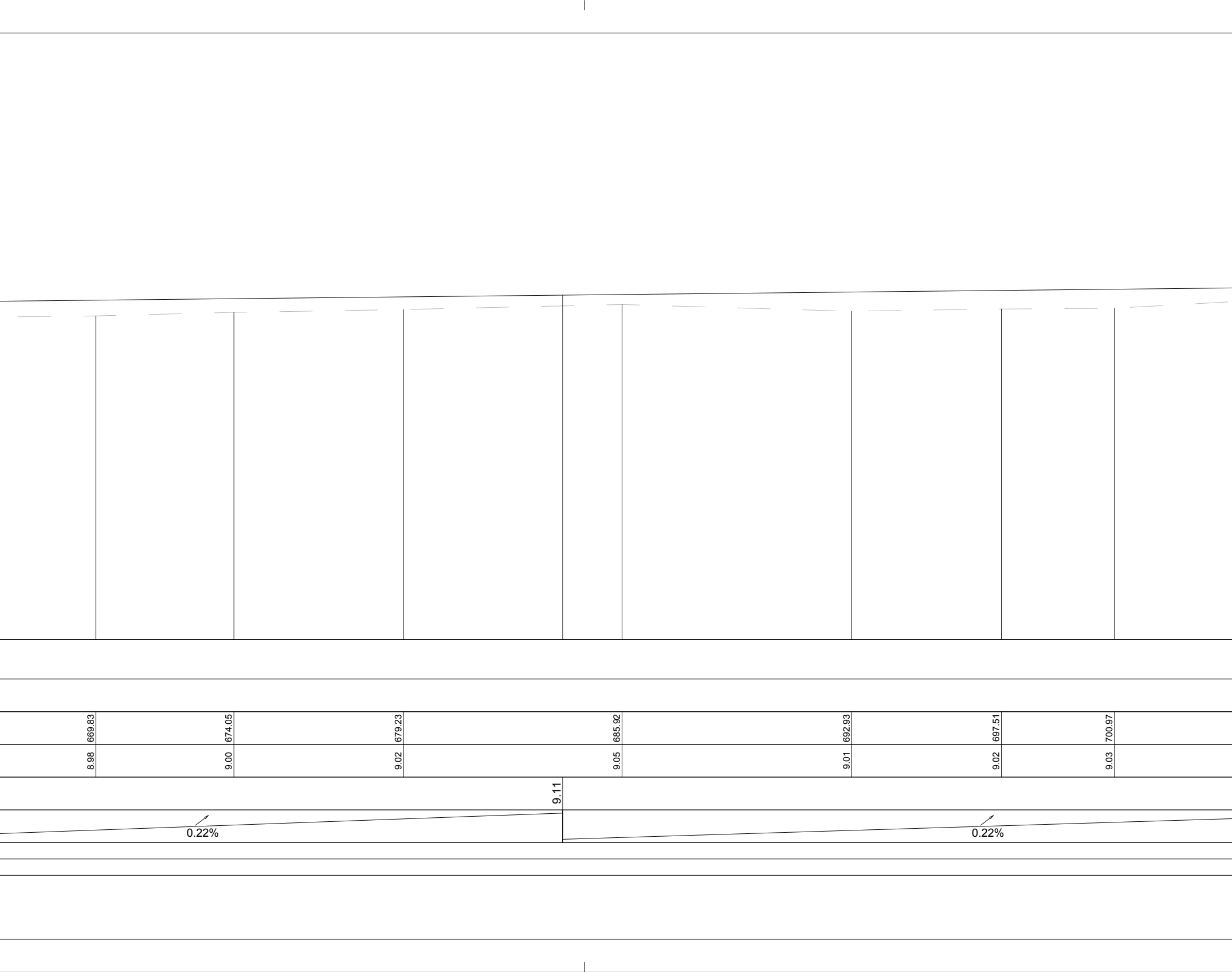
669.83
8.98
674.05
9.00
679.23
9.02
9.11
685.92
9.05
692.93
9.01
697.51
9.02
700.97
9.03
0.22%
0.22%

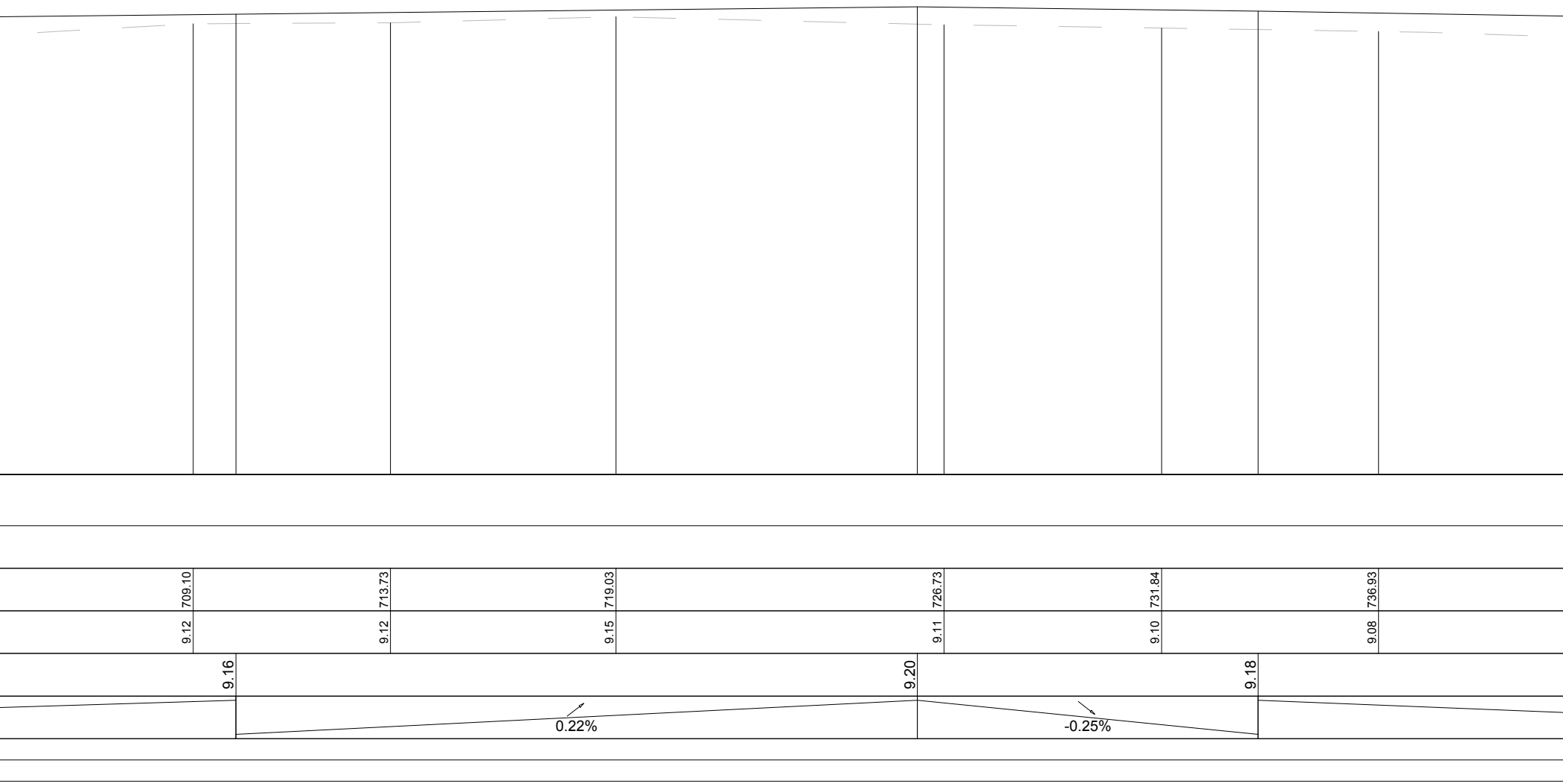
709.10
713.73
719.03
726.73
731.84
736.93
9.12
9.12
9.15
9.11
9.10
9.08
9.16
9.20
9.18
0.22%
-0.25%

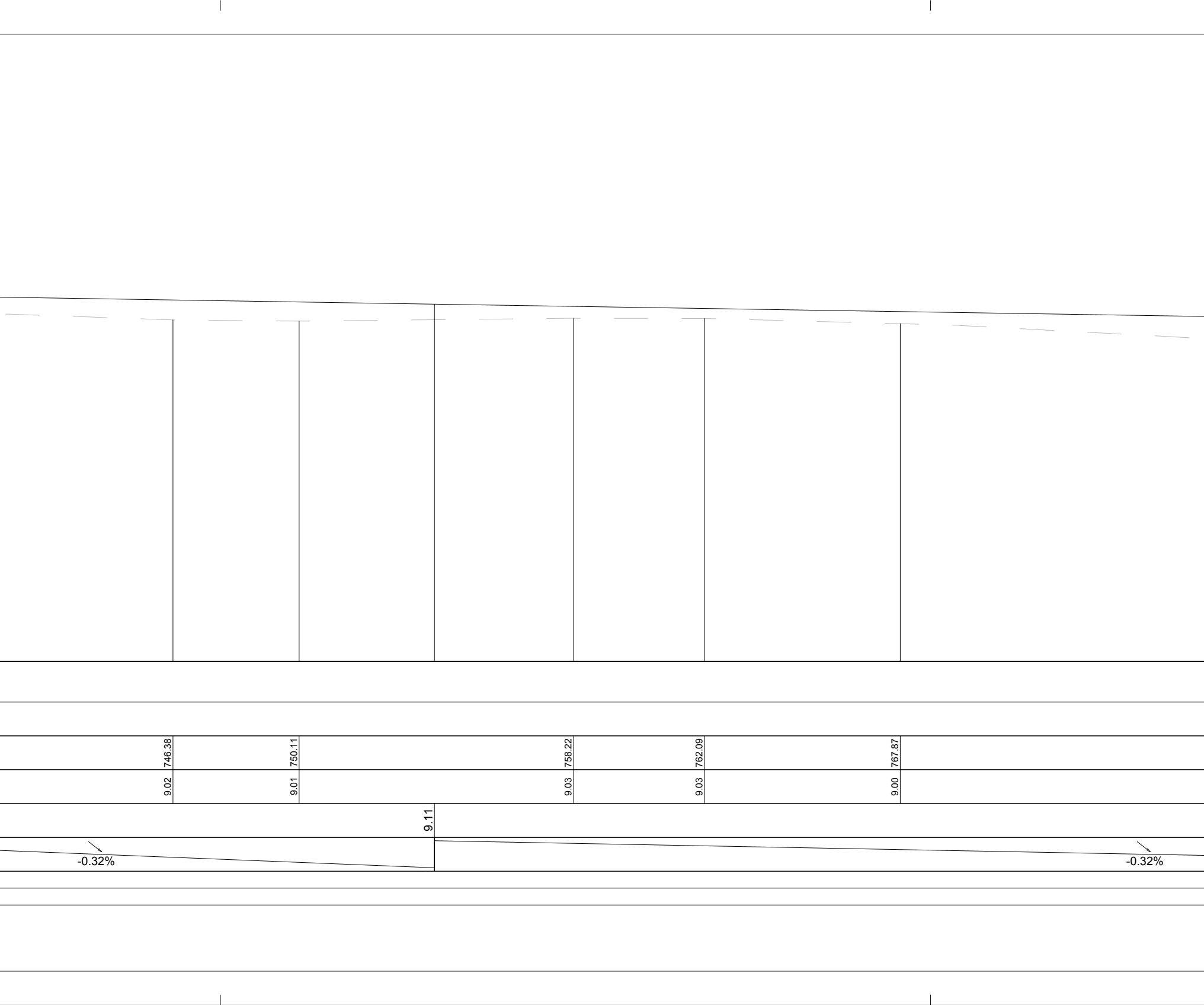
746.38
9.02
750.11
9.01
9.11
758.22
9.03
762.09
9.03
767.87
9.00
-0.32%
-0.32%

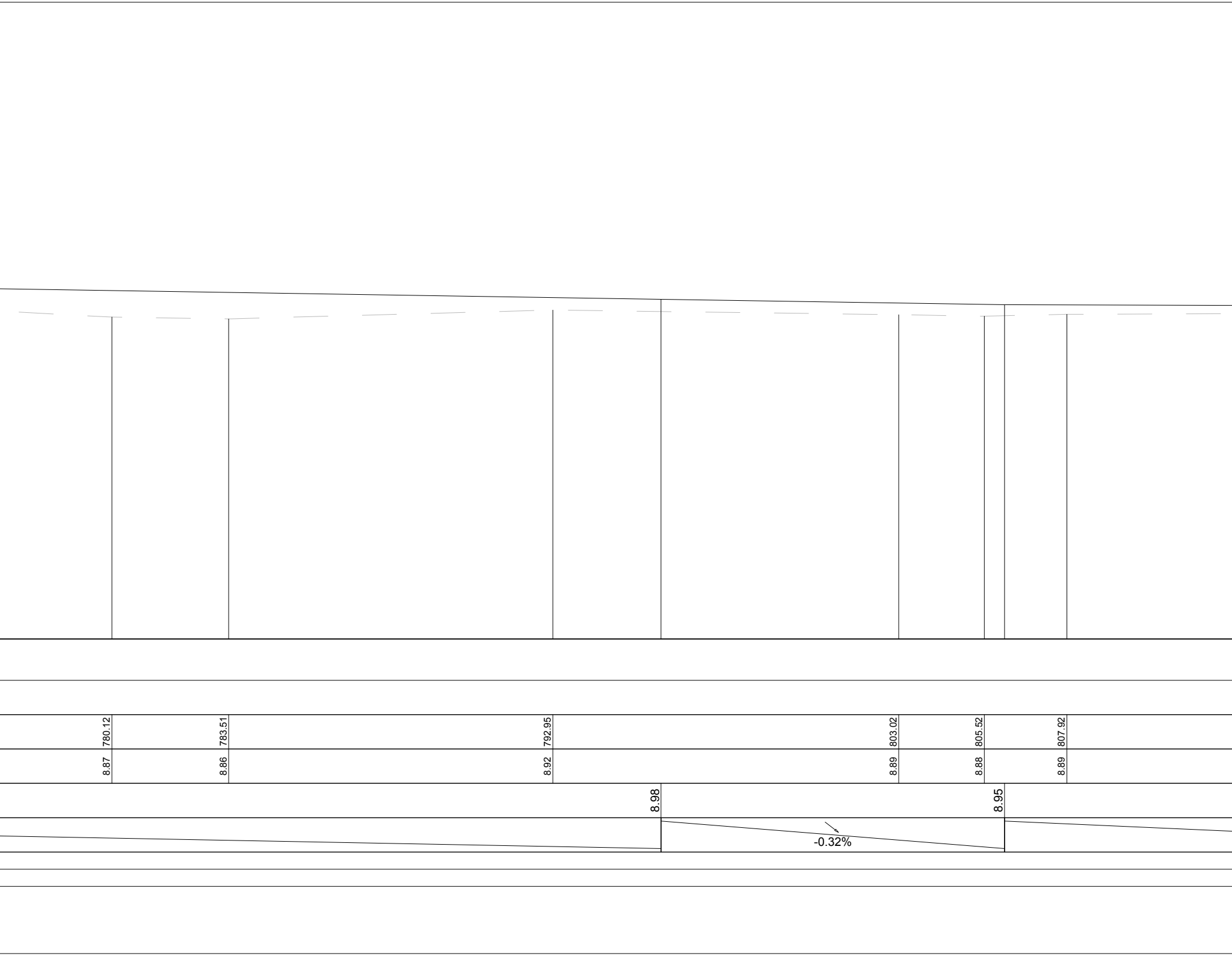
780.12
783.51
792.95
803.02
805.52
807.92
8.87
8.86
8.92
8.89
8.88
8.89
8.98
8.95
-0.32%


817.77
824.65
830.13
836.37
842.02
8.90
8.88
8.85
8.79
8.77
8.94
8.93
8.92
-0.06%
-0.05%
-0.05%

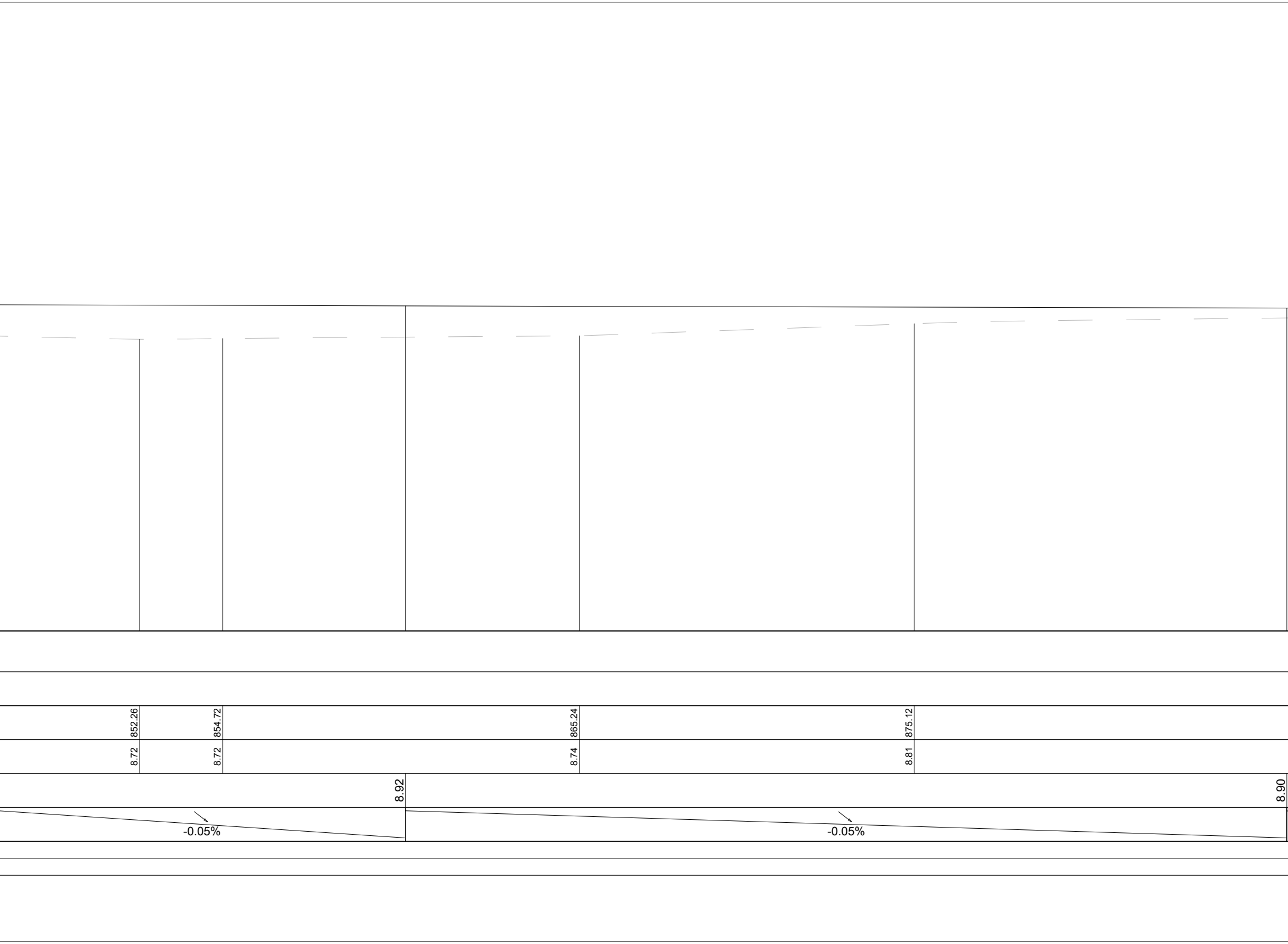
852.26
854.72
865.24
875.12
8.72
8.72
8.74
8.81
8.92
8.90
-0.05%
-0.05%

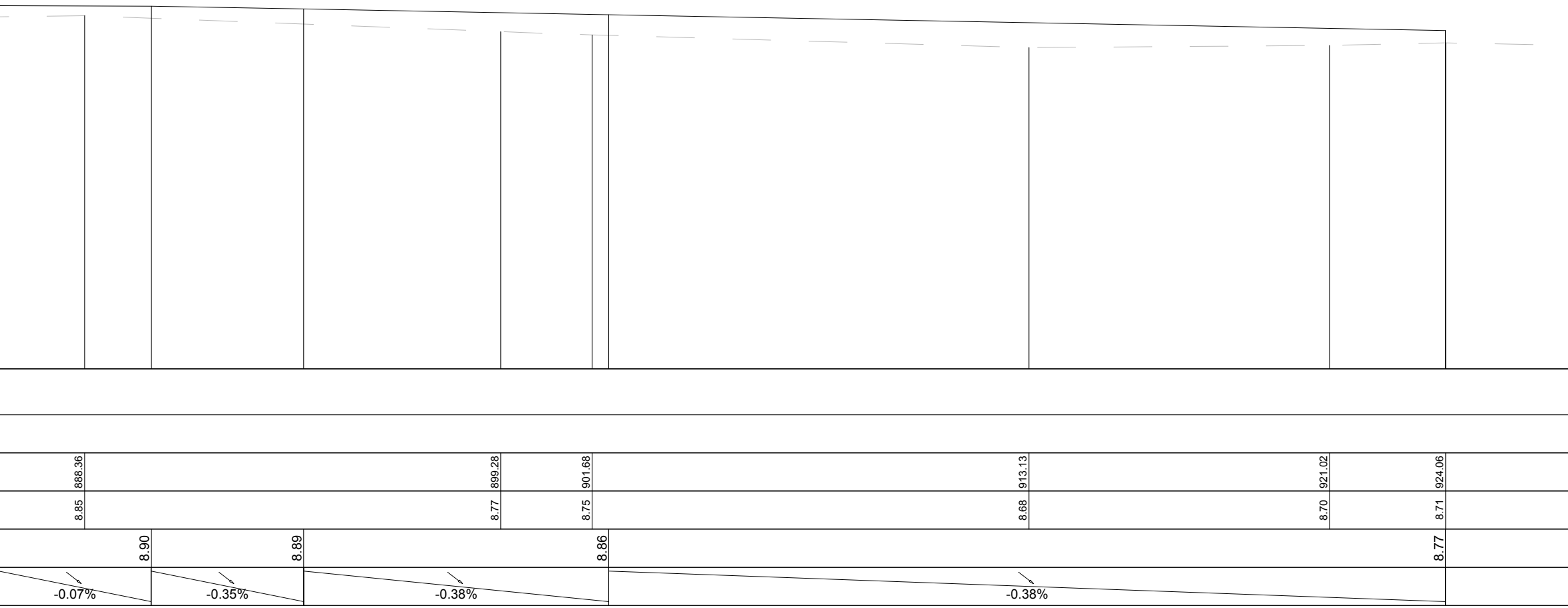

888.36
899.28
901.68
913.13
921.02
924.06
8.85
8.77
8.75
8.68
8.70
8.71
8.90
8.89
8.86
8.77
-0.07%
-0.35%
-0.38%
-0.38%

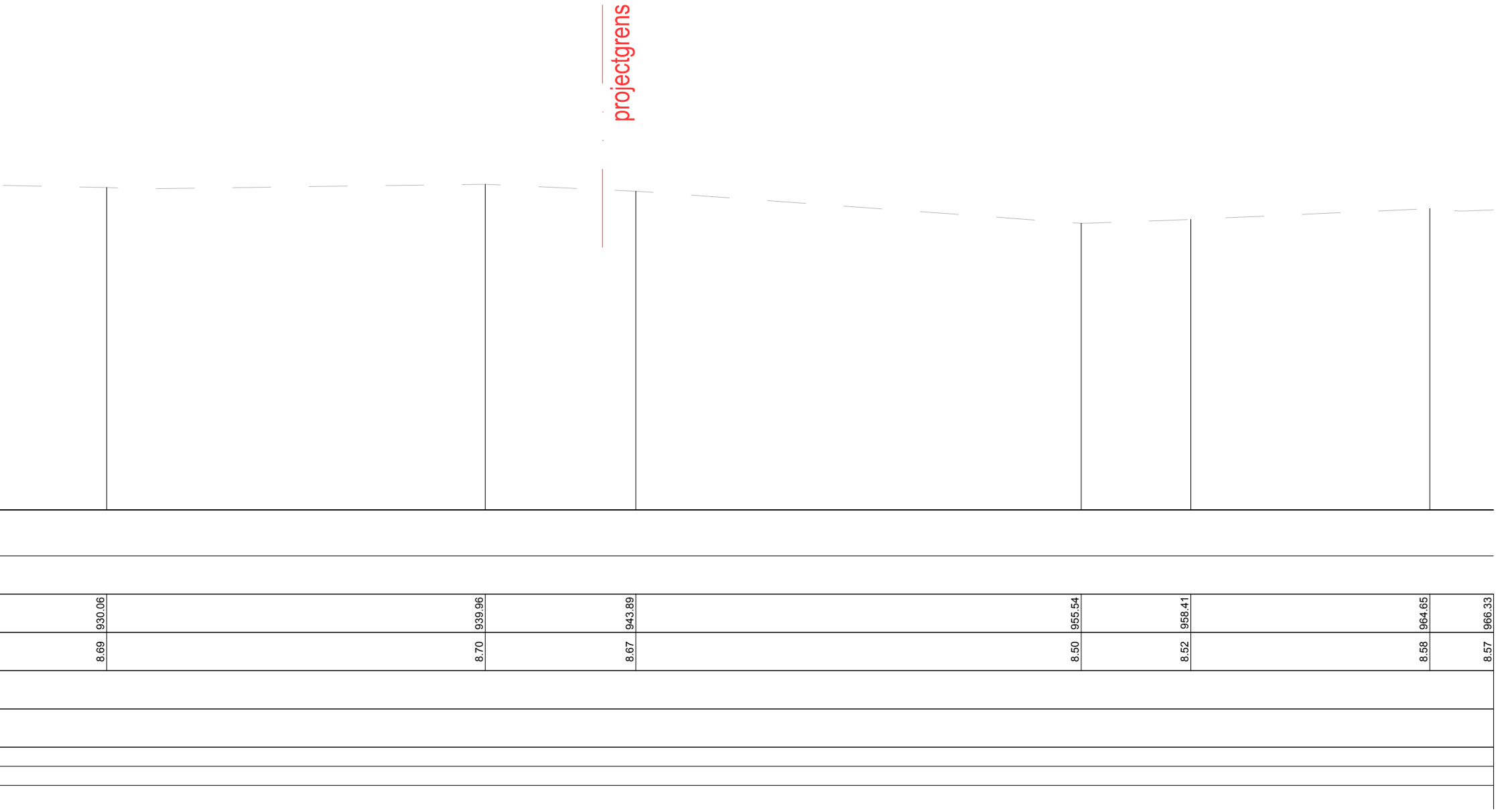
projectgrens
930.06
939.96
943.89
955.54
958.41
964.65
966.33
8.69
8.70
8.67
8.50
8.52
8.58
8.57

1/100

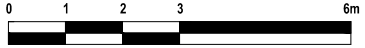

Hoogtes in meter TAW

Maten uitgedrukt in meter

C:\Users\VN1A1K\OneDrive - Sweco AB\Gr_Omgevingsvergunningen - OVA - Marco Polo\30_Permit\BA_Fietspad Marco Polostraat_T_BN.dwg - 1-2 (20250519.1447)