
projectgrens

Lengteprofiel

T.A.W. 7.00m

Terreinprofiel 1-1

Profielnummer								
Cumulafstand	00.00	04.65	11.35	13.53	16.46			24.13
Bestaand maaiveld	8.93	9.05	8.98	8.93	8.89			8.84
Ontworpen hoogte						8.95	8.99	
Hellingen						1.00%		
Horizontaal alignement								

ref. peil = 0.00m T.A.W

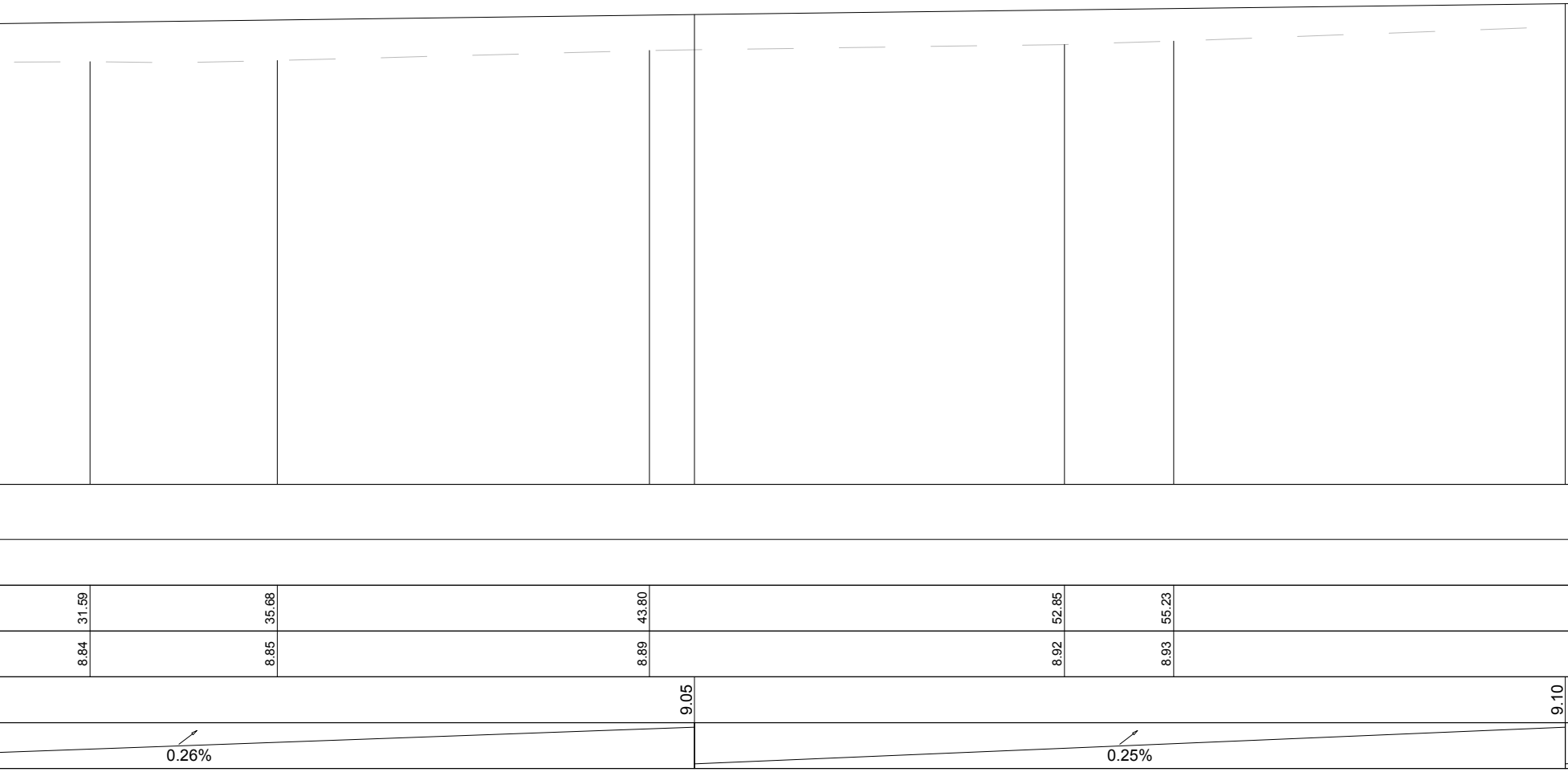
31.59
35.68
43.80
52.85
55.23
8.84
8.85
8.89
8.92
8.93
9.05
9.10
0.26%
0.25%


64.22
74.11
85.43
94.67
97.23
9.00
9.03
9.04
9.07
9.08
9.13
9.18
0.25%
0.25%

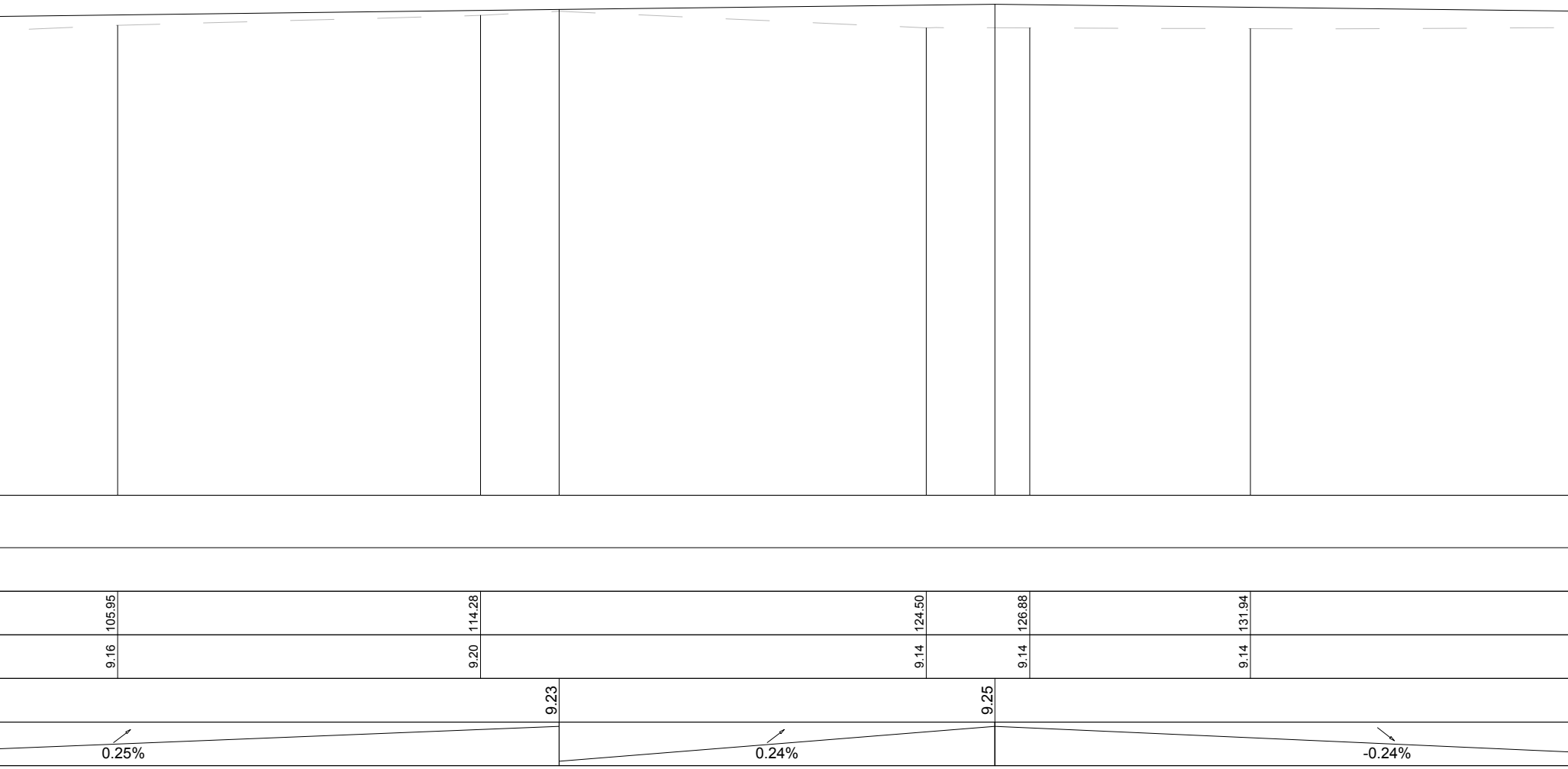
105.95
9.16
114.28
9.20
9.23
124.50
9.14
9.25
126.88
9.14
131.94
9.14
0.25%
0.24%
-0.24%


141.91
9.15
144.98
9.14
148.32
9.12
156.18
9.08
164.42
9.08
168.82
9.06
171.83
9.08
9.21
9.18
-0.24%
-0.24%

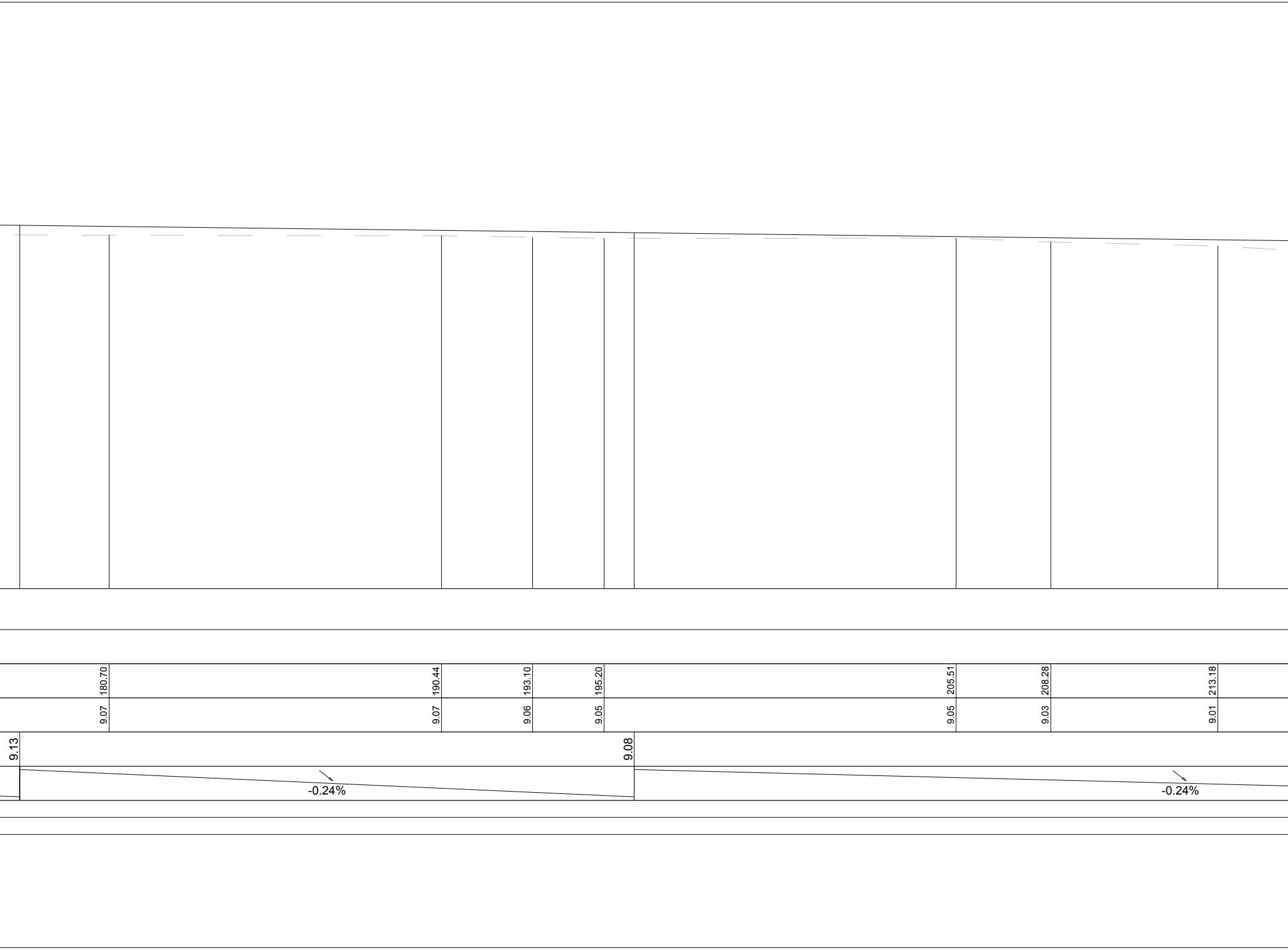
180.70
190.44
193.10
195.20
205.51
208.28
213.18
9.07
9.07
9.06
9.05
9.05
9.03
9.01
9.13
9.08
-0.24%
-0.24%


217.48
225.56
230.71
239.24
242.41
245.03
8.96
8.89
8.89
8.91
8.91
8.89
9.01
8.97
-0.25%

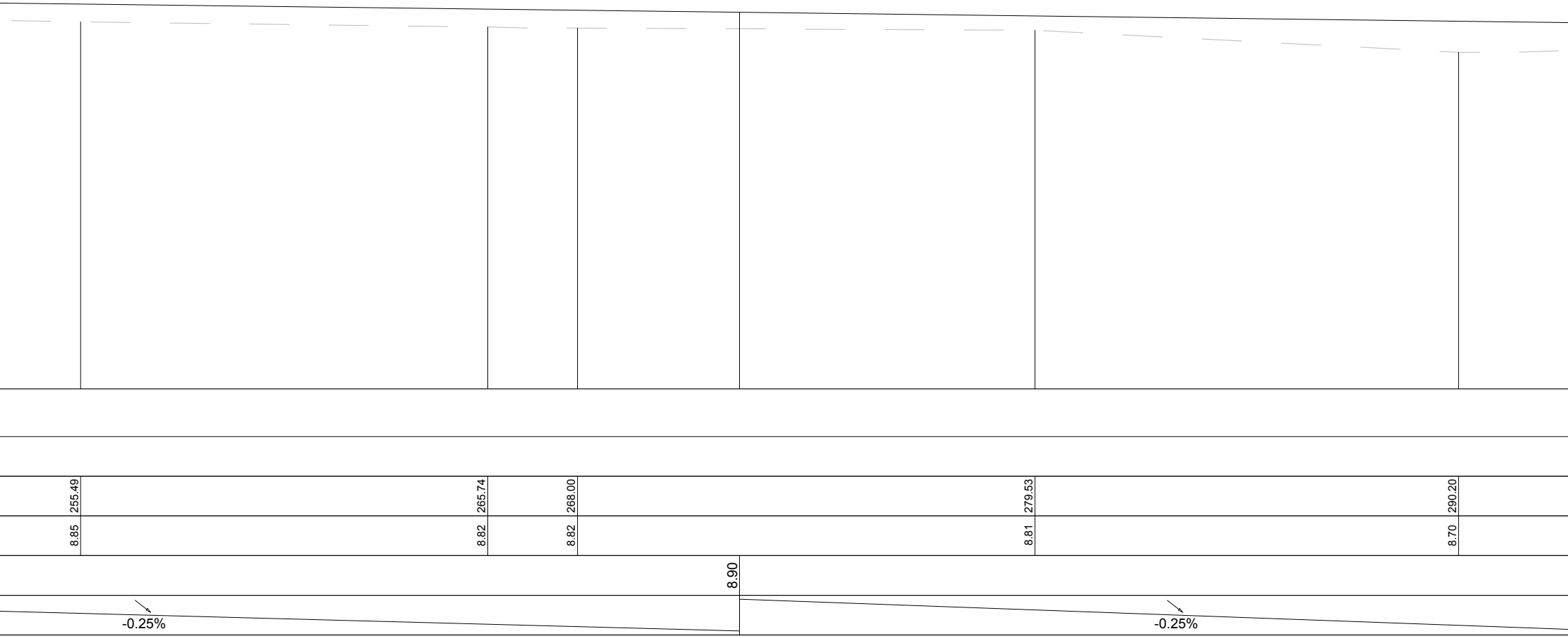
255.49
265.74
268.00
279.53
290.20
8.85
8.82
8.82
8.81
8.70
8.90
-0.25%
-0.25%

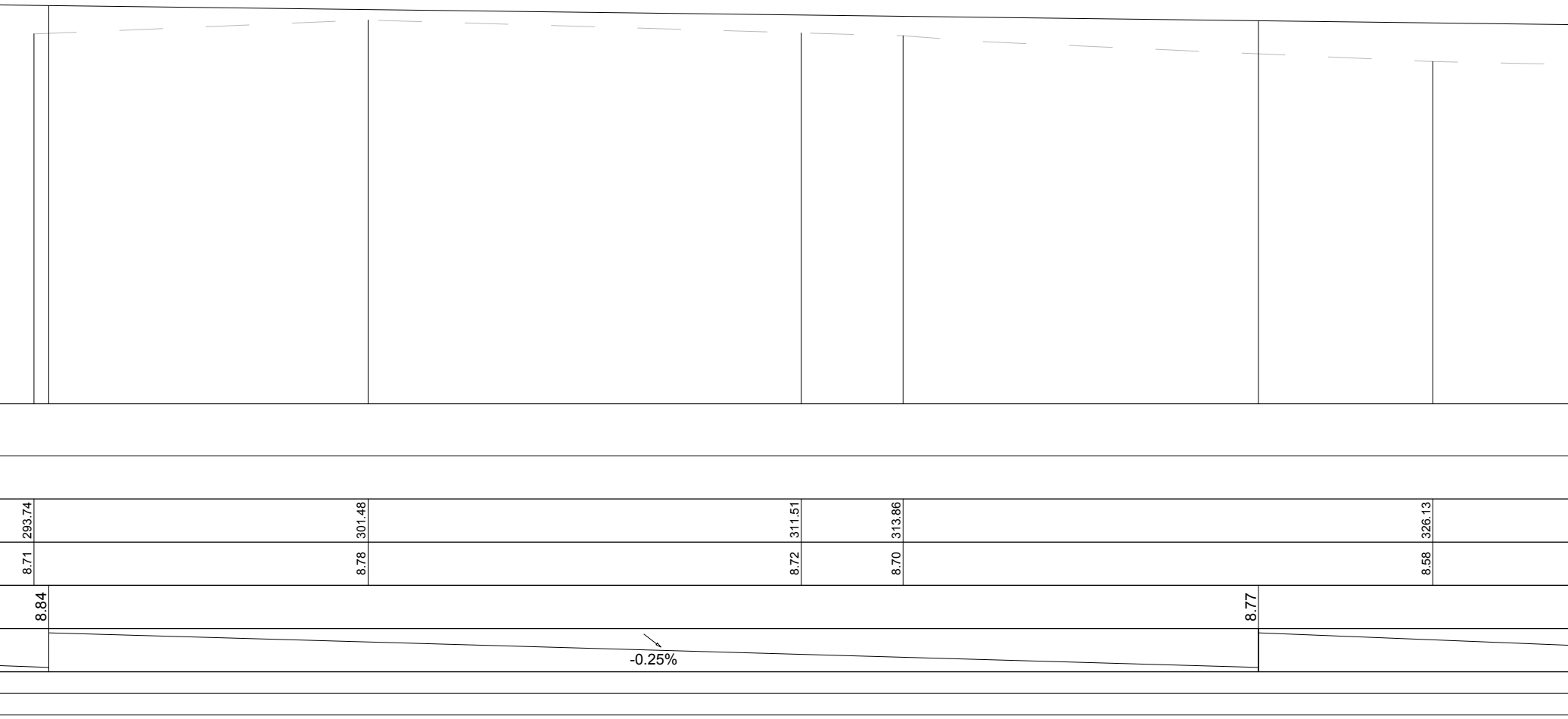
293.74
301.48
311.51
313.86
326.13
8.71
8.78
8.72
8.70
8.58
8.84
8.77
-0.25%

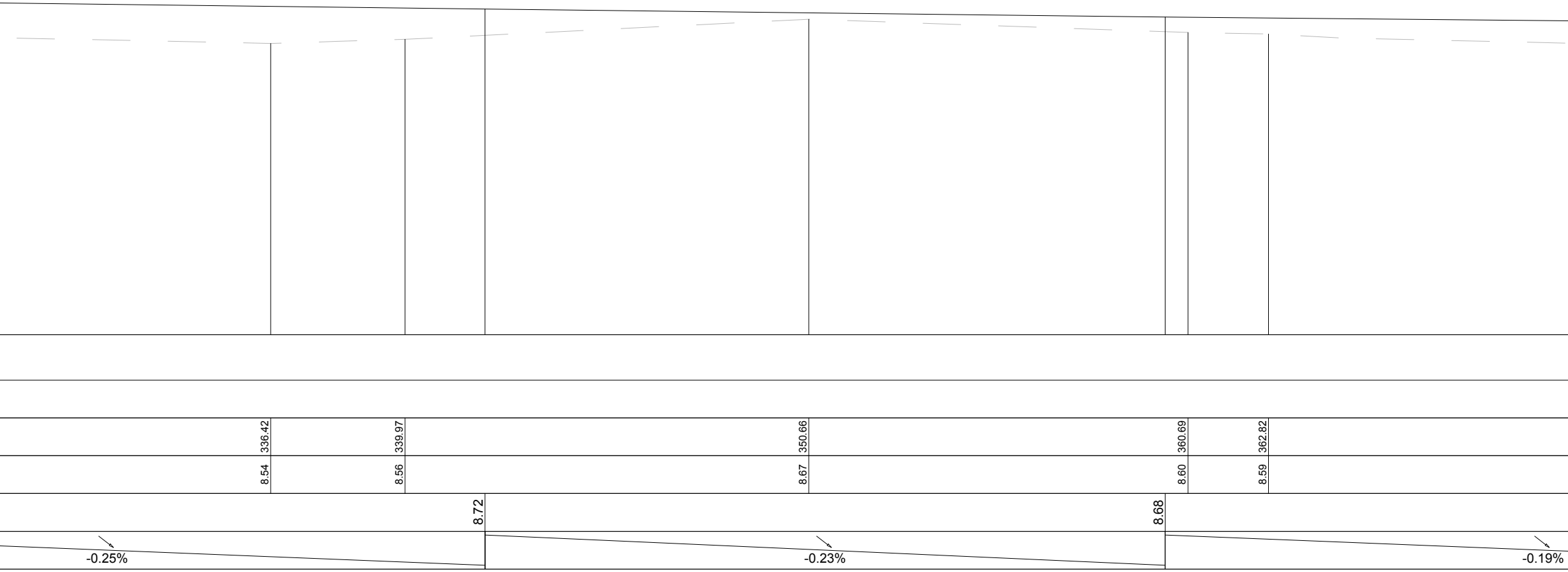
336.42
339.97
350.66
360.69
362.82
8.54
8.56
8.67
8.60
8.59
8.72
8.68
-0.25%
-0.23%
-0.19%

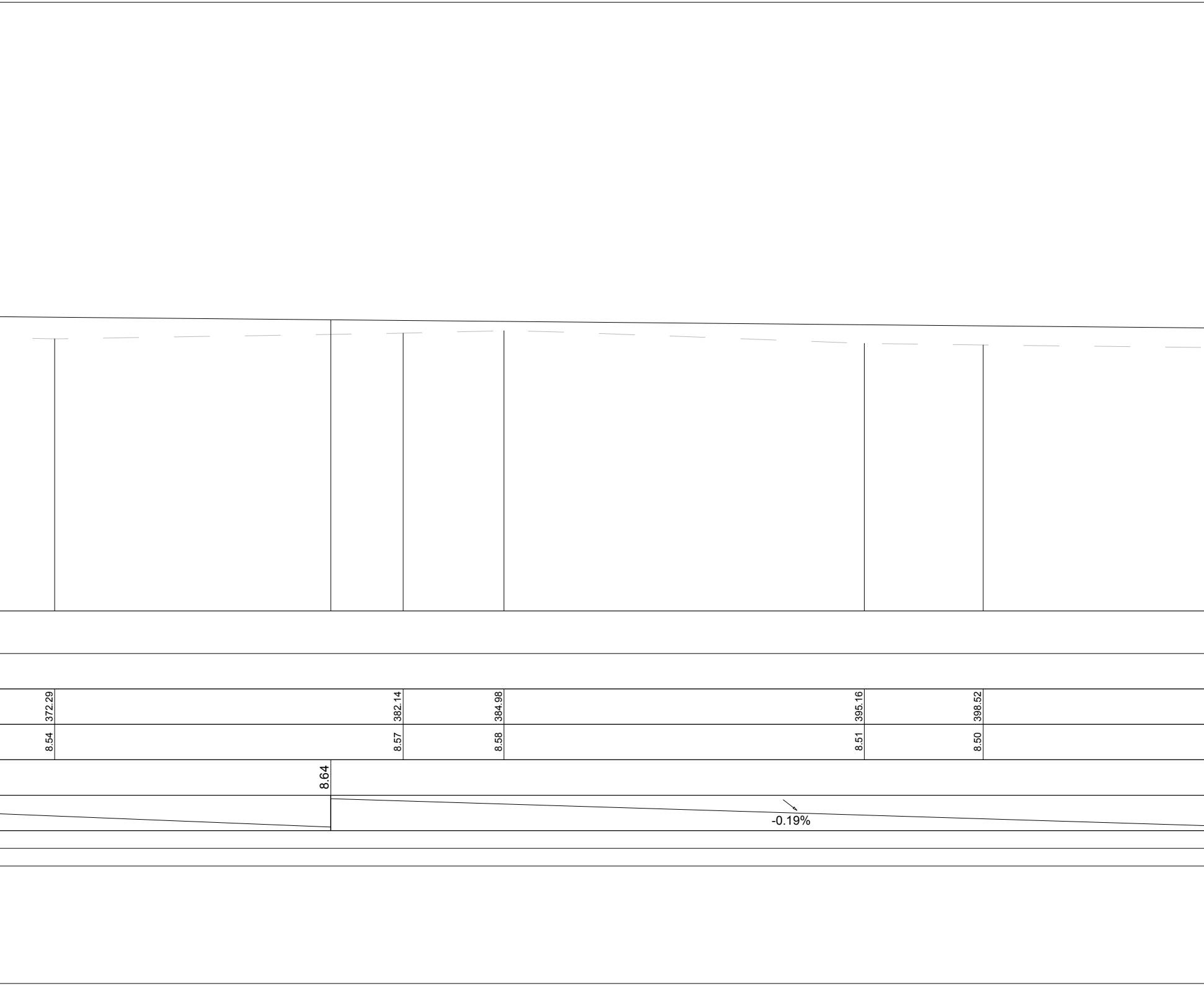
372.29
382.14
384.98
395.16
398.52
8.54
8.57
8.58
8.51
8.50
8.64
-0.19%

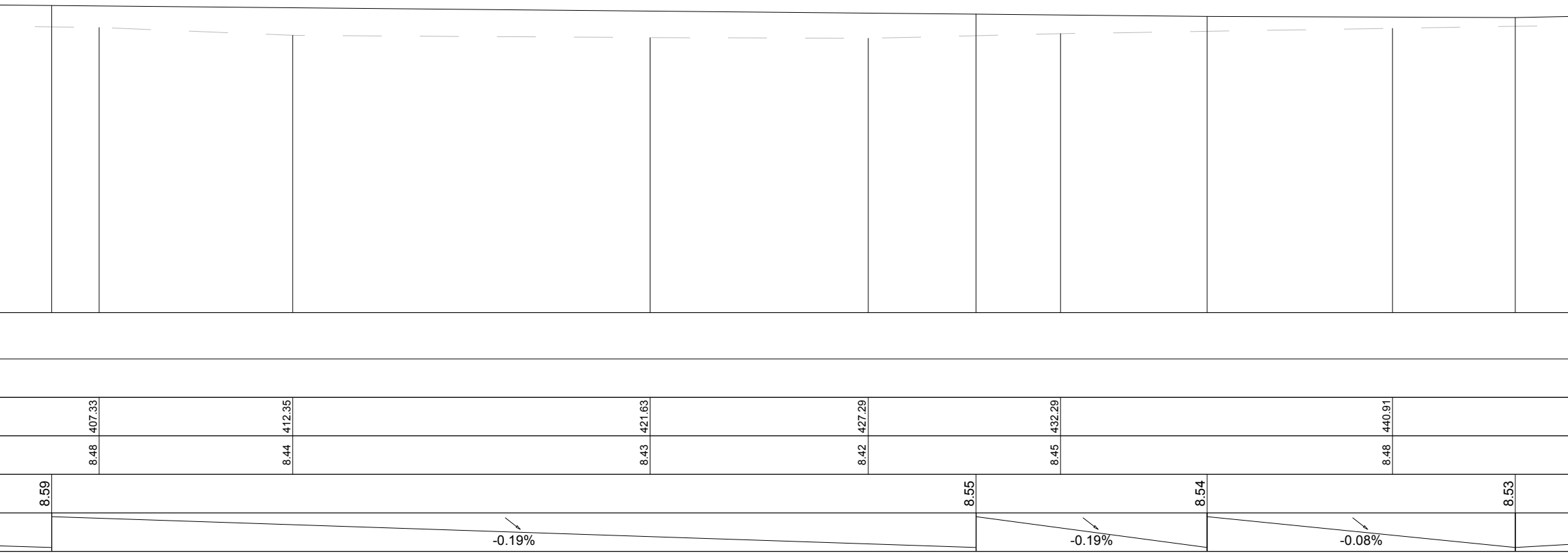
407.33
8.48
412.35
8.44
421.63
8.43
427.29
8.42
432.29
8.45
440.91
8.48
8.59
8.55
8.54
8.53
-0.19%
-0.19%
-0.08%

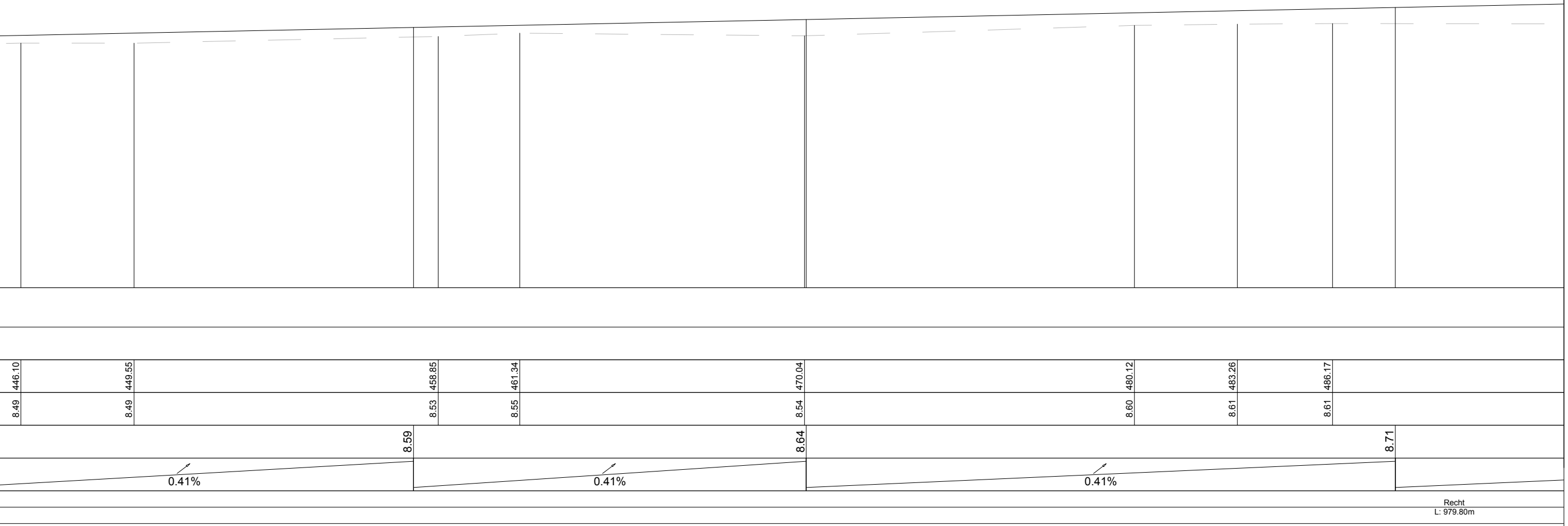
446.10
449.55
458.85
461.34
470.04
480.12
483.26
486.17
8.49
8.49
8.53
8.55
8.54
8.60
8.61
8.61
8.59
8.64
8.71
0.41%
0.41%
0.41%
Recht
L: 979.80m

1/100

Hoogtes in meter TAW

Maten uitgedrukt in meter

C:\Users\VN1A1K\OneDrive - Sweco AB\Gr_Omgevingsvergunningen - OVA - Marco Polo\30_Permit\BA_Fietspad Marco Polostraat_T_BN.dwg - 1-1 (20250519.1447)